

# **RWE Renewables UK Dogger Bank South (West) Limited**

# **RWE Renewables UK Dogger Bank South (East) Limited**

# **Dogger Bank South Offshore Wind Farms**

**Environmental Statement**

**Volume 7**

**Appendix 22-2 Onshore Archaeological Desk-Based  
Assessment**


**June 2024**

**Application Reference: 7.22.22.2**

**APFP Regulation: 5(2)(a)**

**Revision: 01**

**Unrestricted**



Company:	<b>RWE Renewables UK Dogger Bank South (West) Limited and RWE Renewables UK Dogger Bank South (East) Limited</b>	Asset:	<b>Development</b>
Project:	<b>Dogger Bank South Offshore Wind Farms</b>	Sub Project/Package:	<b>Consents</b>
Document Title or Description:	Appendix 22-2 Onshore Archaeological Desk-Based Assessment		
Document Number:	004300166-01	Contractor Reference Number:	PC2340-RHD-ON-ZZ-AX-Z-0033

*COPYRIGHT © RWE Renewables UK Dogger Bank South (West) Limited and RWE Renewables UK Dogger Bank South (East) Limited, 2024. All rights reserved.*

*This document is supplied on and subject to the terms and conditions of the Contractual Agreement relating to this work, under which this document has been supplied, in particular:*

**LIABILITY**


*In preparation of this document RWE Renewables UK Dogger Bank South (West) Limited and RWE Renewables UK Dogger Bank South (East) Limited has made reasonable efforts to ensure that the content is accurate, up to date and complete for the purpose for which it was contracted. RWE Renewables UK Dogger Bank South (West) Limited and RWE Renewables UK Dogger Bank South (East) Limited makes no warranty as to the accuracy or completeness of material supplied by the client or their agent.*

*Other than any liability on RWE Renewables UK Dogger Bank South (West) Limited and RWE Renewables UK Dogger Bank South (East) Limited detailed in the contracts between the parties for this work RWE Renewables UK Dogger Bank South (West) Limited and RWE Renewables UK Dogger Bank South (East) Limited shall have no liability for any loss, damage, injury, claim, expense, cost or other consequence arising as a result of use or reliance upon any information contained in or omitted from this document.*

*Any persons intending to use this document should satisfy themselves as to its applicability for their intended purpose.*

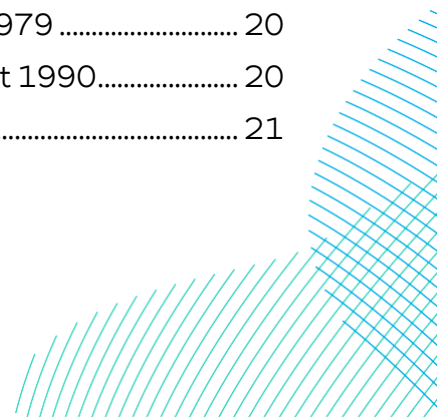
*The user of this document has the obligation to employ safe working practices for any activities referred to and to adopt specific practices appropriate to local conditions.*

<b>Rev No.</b>	<b>Date</b>	<b>Status/Reason for Issue</b>	<b>Author</b>	<b>Checked by</b>	<b>Approved by</b>
01	June 2024	Final for DCO Application	RHDHV	RWE	RWE




## Contents

22.2	Archaeological Desk-Based Assessment.....	11
22.2.1	Introduction .....	11
22.2.1.1	Project Overview .....	11
22.2.1.2	Site Description.....	12
22.2.1.3	Purpose of Report .....	12
22.2.1.3.1	Aims.....	12
22.2.1.3.2	Objectives.....	12
22.2.1.3.3	Scope.....	13
22.2.1.4	Topography and Geology .....	13
22.2.2	Methodology .....	15
22.2.2.1	Introduction .....	15
22.2.2.2	Study Area.....	15
22.2.2.3	Sources.....	16
22.2.2.3.1	Documentary and Internet Sources .....	16
22.2.2.3.2	Cartographic Sources .....	16
22.2.2.3.3	Aerial Photographic Data.....	16
22.2.2.3.4	Light Detecting and Ranging (LiDAR) .....	16
22.2.2.3.5	Data Handling .....	16
22.2.2.3.6	Chronology .....	17
22.2.2.3.7	Setting Assessment.....	17
22.2.2.3.8	The Significance of Heritage Assets.....	18
22.2.2.3.9	Heritage Walkover Survey .....	19
22.2.2.3.10	..... Assumptions and Limitations	19
22.2.2.3.11	..... Copyright	19
22.2.3	Legislation, Policy, and Guidance.....	20
22.2.3.1	Legislation .....	20
22.2.3.1.1	Ancient Monuments and Archaeological Areas Act 1979 .....	20
22.2.3.1.2	Planning (Listed Building and Conservation Areas) Act 1990.....	20
22.2.3.1.3	Historic England Register of Parks and Gardens.....	21



22.2.3.1.4 Hedgerow Regulations 1997 .....	21
22.2.3.2 National Policy .....	21
22.2.3.2.1 National Planning Policy Framework.....	21
22.2.3.2.2 National Policy Statements.....	22
22.2.3.3 Local Policy .....	23
22.2.3.3.1 East Riding Local Plan 2012 - 2029.....	23
22.2.3.4 Standards and Guidance.....	24
22.2.3.4.1 Historic Environment Good Practice Advice .....	24
22.2.4 Archaeological and Historical Background (Baseline Environment).....	26
22.2.4.1 Designated Heritage Assets.....	26
22.2.4.1.1 Scheduled Monuments.....	27
22.2.4.1.2 Registered Parks and Gardens.....	30
22.2.4.1.3 Listed Buildings.....	31
22.2.4.1.4 Conservation Areas.....	32
22.2.4.1.5 Ancient Woodland.....	36
22.2.4.1.6 Registered Battlefields.....	37
22.2.4.2 Non-Designated Heritage Assets.....	38
22.2.4.2.1 Overview .....	38
22.2.4.2.2 Palaeolithic .....	41
22.2.4.2.3 Mesolithic.....	41
22.2.4.2.4 Neolithic .....	41
22.2.4.2.5 Bronze Age.....	42
22.2.4.2.6 Iron Age.....	43
22.2.4.2.7 Prehistoric (Undated).....	45
22.2.4.2.8 Roman .....	45
22.2.4.2.9 Medieval.....	46
22.2.4.2.10 Post-Medieval to Modern .....	48
22.2.4.2.11 Undated .....	49
22.2.4.3 Previous Investigations.....	50
22.2.4.4 Historic Landscape Characterisation.....	54
22.2.5 Discussion.....	55
22.2.5.1 Summary of Heritage Potential.....	55
22.2.5.1.1 Potential for Buried Archaeological Remains.....	55





22.2.5.2	Previous Impacts .....	57
22.2.5.2.1	Buried Archaeology .....	57
22.2.5.2.2	Above Ground Heritage .....	58

## Tables


Table 22-2-1	Standards and Guidance .....	25
Table 22-2-2	Summary of Scheduled Monuments within the wider study area .....	29
Table 22-2-3	Conservation Areas within the study areas .....	33
Table 22-2-4	Ancient Woodland within 5km Study Area.....	37

## Annexes

Annex 1	Designated Heritage Assets Gazetteer
Annex 2	Non-Designated Heritage Assets Gazetteer


## Figures

Figure 22-2-1	Onshore Archaeological Desk-Based Assessment Study Areas
Figure 22-2-2	Location of the Designated Heritage Assets within Study Area
Figure 22-2-3	Location of Non-designated Heritage Assets within Study Area
Figure 22-2-4	Location of Archaeological Events within the Study Area
Figure 22-2-5	Historic Landscape Characterisation




## Glossary

Term	Definition
Dogger Bank South (DBS) Offshore Wind Farms	The collective name for the two Projects, DBS East and DBS West.
Evidence Plan Process (EPP)	A voluntary consultation process with specialist stakeholders to agree the approach, and information to support, the Environmental Impact Assessment (EIA) and Habitats Regulations Assessment (HRA) for certain topics.
Expert Topic Group (ETG)	A forum for targeted engagement with regulators and interested stakeholders through the EPP.
Geoarchaeology	The application of earth science principles and techniques to the understanding of the archaeological record. Includes the study of soils and sediments and of natural physical processes that affect archaeological sites such as geomorphology, the formation of sites through geological processes and the effects on buried sites and artefacts.
Horizontal Directional Drill (HDD)	HDD is a trenchless technique to bring the offshore cables ashore at the landfall and can be used for crossings other obstacles such as roads, railways and watercourses onshore.
Jointing Bays	Underground structures constructed at regular intervals along the onshore cable route to join sections of cable and facilitate installation of the cables into buried ducts.
Onshore archaeological ADBA study area	A study area incorporating the Onshore Export Cable Corridor(s) and Onshore Substation Zone plus a buffer.
Onshore Converter Stations	A compound containing electrical equipment required to transform HVDC and stabilise electricity generated by the Projects so that it can be connected to the electricity transmission network as HVAC. There will be one Onshore Converter Station for each Project.




Term	Definition
Onshore Development Area	The Onshore Development Area for ES is the boundary within which all onshore infrastructure required for the Projects would be located including Landfall Zone, Onshore Export Cable Corridor, accesses, Temporary Construction Compounds and Onshore Converter Stations.
Onshore Export Cable Corridor	This is the area which includes cable trenches, haul roads, spoil storage areas, and limits of deviation for micro-siting. For assessment purposes, the cable corridor does not include the Onshore Converter Stations, Transition Joint Bays or temporary access routes; but includes Temporary Construction Compounds (purely for the cable route).
Onshore Export Cables	Onshore Export Cables take the electricity from the Transition Joint Bay to the Onshore Converter Stations.
Onshore Substation Zone	Parcels of land within the Onshore Development Area where the Onshore Converter Station infrastructure (including the haul roads, temporary construction compounds and associated cable routeing) may be located.
Setting	The NPPF identifies setting as that which encompasses an asset's surroundings in which it is experienced. The extent of setting is not fixed and can contribute both positively and negatively to the heritage significance of an asset.
The Applicants	The Applicants for the Projects are RWE Renewables UK Dogger Bank South (East) Limited and RWE Renewables UK Dogger Bank South (West) Limited. The Applicants are themselves jointly owned by the RWE Group of companies (51% stake) and Masdar (49% stake).
The Projects	DBS East and DBS West (collectively referred to as the Dogger Bank South Offshore Wind Farms).




## Acronyms


Term	Definition
AA	Anti-Aircraft
AD	Anno Domini
ADBA	Archaeological Desk-Based Assessment
ADS	Archaeology Data Service
AfL	Agreement for Lease
ALS	Airborne Laser Scanning
AOD	Above Ordnance Datum
APS	Air Photo Services Limited
BEIS	Business, Energy, and Industrial Strategy
BC	Before Christ
BP	Before Present
CAA	Conservation Area Appraisal
CEA	Cumulative Effects Assessment
CHIA	Cultural Heritage Impact Assessment
CifA	Chartered Institute for Archaeologists
DBA	Desk-Based Assessment
DBS	Dogger Bank South
DCMS	Department of Culture, Media, and Sport
DCO	Development Consent Order
DMV	Deserted Medieval Village



Term	Definition
EIA	Environmental Impact Assessment
ES	Environmental Statement
EU	European Union
EPP	Evidence Plan Process
ETG	Expert Topic Group
GIS	Geographic Information System
GW	Gigawatt
HAP	Humber Archaeology Partnership
HDD	Horizontal Directional Drilling
HECA	Historic Environment Character Area
HER	Historic Environment Record
HLC	Historic Landscape Character
ICES	International Council for the Exploration of the Seas
IEMA	Institute of Environmental Management and Assessment
IHBC	Institute of Historic Building Conservation
km	Kilometre
LVIA	Landscape and Visual Impact Assessment
MHCLG	Ministry of Housing, Communities and Local Government
MHWS	Mean High Water Springs
NHLE	National Heritage List of England
NMP	National Mapping Programme



Term	Definition
NPPF	National Planning Policy Framework
NPS	National Policy Statement
NRHE	National Record of the Historic Environment
NSIP	Nationally Significant Infrastructure Project
NTS	Non-Technical Summary
MW	Megawatt
PAS	Portable Antiquities Scheme
PEIR	Preliminary Environmental Information Report
PINS	Planning Inspectorate
PPG	Planning Practice Guidance
RWE	RWE Renewables UK Ltd
SLVIA	Seascape, Landscape and Visual Impact Assessment
SoCC	Statement of Community Consultation
UK	United Kingdom
WSI	Written Scheme of Investigation
WTG	Wind Turbine Generator
WWI	World War I (First World War 1914-1918)
WWII	World War II (Second World War 1939-1945)
ZTV	Zone of Theoretical Visibility




## 22.2 Archaeological Desk-Based Assessment

### 22.2.1 Introduction

#### 22.2.1.1 Project Overview

1. This Onshore Archaeology Desk-Based (Baseline) Assessment (ADBA) is an appendix to **Volume 7, Chapter 22 Onshore Archaeology and Cultural Heritage (application ref: 7.22)** of the Environmental Statement (ES) for the Dogger Bank South (DBS) East and DBS West Offshore Wind Farms (the Projects).
2. This ADBA has been updated to reflect the refinement of the Projects' Onshore Development Area since this report was last published at the Preliminary Environmental Information Report stage. Route amendments include diversions of the onshore cable route at Nunkeeling and Long Riston.
3. The route was micro-sited approximately 700km west of the route assessed at PEI to avoid the remains of Nunkeeling Deserted Medieval Village (DMV) (MHU982) in addition to anomalies of probable archaeological origin which were identified during the geophysical survey. The route adjustment at Long Riston was informed by a requirement to avoid sand and gravel deposits to minimise potential sterilisation impacts of these resources. This adjusted the cable route to approximately 150m north-west of the proposed route at PEI. Further route refinement involved the inclusion of the field to the south of the WWII Anti-Aircraft Gunsite at Butt Farm (MHU15288) to within the Onshore Development Area at the Substation Zone.
4. The Projects will consist of a number of offshore and onshore elements including offshore wind turbines, subsea array cables, offshore substations, offshore export cables, Onshore Export Cables and up to two Onshore Converter Stations. A full description of the Projects is provided within **Volume 7, Chapter 5 Project Description (application ref: 7.5)**.
5. The proposed onshore construction works consist of installation of buried Onshore Export Cables, from a landfall on the East Riding of Yorkshire coastline near Skipsea up to two newly constructed Onshore Converter Station(s) before onward onshore cable routeing to a proposed new National Grid substation at Creyke Beck, to the south of Beverley.





## 22.2.1.2 Site Description

6. The onshore site selection process has sought to avoid settlements, sensitive habitats and has taken into account other technical and environmental constraints (see **Volume 7, Chapter 4 Site Selection and Assessment of Alternatives (application ref: 7.4)**). As a result, the landfall location, Onshore Export Cable Corridor and Onshore Substation Zone are located in predominantly agricultural areas. There are a number of towns and villages in proximity to the proposed Onshore Development Area including Skipsea, Siggleshorn, Tickton and Beverley.


## 22.2.1.3 Purpose of Report

### 22.2.1.3.1 Aims

7. The aim of this ADBA is to outline, as far as possible from existing information, the nature, extent and significance of the archaeology and cultural heritage (historic environment) baseline resource within the proposed Onshore Study Areas and, where relevant, the immediate surroundings.

### 22.2.1.3.2 Objectives

8. The specific objectives of this baseline ADBA are:
  - To outline the known and potential heritage assets within the Onshore Development Area, based on a review of existing information in order to provide an archaeological and historical baseline context within a defined study area;
  - Assess the significance of the known and potential heritage assets through a consideration of their archaeological, architectural, artistic and historic interest, and to provide an initial consideration of the contribution that setting has on their significance, where relevant and at a high level only at this stage prior to further assessment work;
  - Inform the site selection process, identify any potential constraints and outline the broad potential for impacts upon heritage assets and their significance as part of a high-level assessment; and
  - Scope areas of archaeological sensitivity and identify areas for further assessment where further qualification of the potential for buried archaeological remains would be required.




9. More specific reference to and assessment of heritage significance and impact significance is detailed within **Volume 7, Chapter 22 Onshore Archaeology and Cultural Heritage (application ref: 7.22)** The ADBA focuses predominantly on establishing the archaeology and cultural heritage baseline conditions within the Onshore Development Area.

### 22.2.1.3.3 Scope


10. This ADBA details the baseline environment with respect to onshore archaeology and cultural heritage where relevant to the Projects. It incorporates relevant archaeological assessment data available to date, including desk-based research. Recommendations that arise from the results of this assessment are included as part **Volume 7, Chapter 22 Onshore Archaeology and Cultural Heritage (application ref: 7.22)** and are beyond the scope of this document.

### 22.2.1.4 Topography and Geology

11. The topography across the majority of the Onshore Development Area is relatively flat, situated at approximately 10m above Ordnance Datum (aOD) at the coast, and staying relatively level until reaching the hinterlands of the Wolds, where the land gently rises up to approximately 20m aOD near Cherry Burton, rising to approximately 55m aOD to the south-west of Beverley, before gently falling and levelling off to approximately 25m aOD south of Beverley at the Substation Zone.
12. The Onshore Development Area is located within the Hull Valley and Holderness on low lying terrain generally at elevations of less than 20m Above Ordnance Datum (AOD). The natural drainage direction across the Onshore Study Area is south and west toward the Hull valley.
13. The Onshore Development Area is underlain by solid geological deposits of chalk belonging to the White Chalk Subgroup. The BGS (2022) geology maps show the bedrock within the Onshore Study Area to comprise the following formations (from oldest to youngest bedrock age):
  - Burnham Chalk Formation;
  - Flamborough Chalk Formation; and
  - Rowe Chalk Formation.
14. The BGS (2022) geology maps show that various superficial deposits underlie the Onshore Development Area. These deposits include (from oldest to youngest deposit age):
  - Basement Till (diamicton);
  - Skipsea Till (diamicton);



- Lacustrine Sand, Silt and Clay Deposits;
  - Glaciofluvial Sand and Gravel Deposits;
  - River Terrace Sand and Gravel Deposits; and
  - Alluvial Clay Silt and Sand Deposits
15. The oldest glacial deposit underlying the Onshore Development Area is the Basement Till, which is dated to the Wolstonian (Catt, 2007). This is overlain by the Skipsea till which is of Devensian age. Radiocarbon dates of  $18,500 \pm 400$  14 calendar years (C yrs.) Before Present (BP) and  $18,240 \pm 250$  BP obtained by Penny et al. (1969) on plant remains between the Basement and Skipsea Tills provide a maximum age for the onset of the Dimlington Stadial in the region (Rose, 1985). An additional date for the onset of the Stadial of  $17,500 \pm 1,600$  BP was obtained by thermoluminescence techniques from beneath the Skipsea Till on the Wolds dip slope (Wintle and Catt, 1985).
  16. The western limit of the Basement till lies along the OS 510000m line, although some outcrops extend towards the OS 505000m line around Leconfield and Cottingham. The overlying Skipsea till largely mirrors this distribution and demarcates the former limit of the Dimlington Stadial (22,000 to 13,000 year ago) North Sea glacier lobe (Bateman et al., 2015).
  17. The diamicton glacial till is the main deposit from the last (Devensian) cold stage and underlies the majority of the Onshore Development Area. Till is deposited by glacial ice, either at the glacier base or derived from material within and on the ice. It comprises gravelly sandy silty clay with boulders and contains numerous lenses of sand and gravel. The till is also likely to contain interdigitating units of glaciolacustrine clay, plus sand and gravel formed during ice advance and retreat (Burke et al., 2015).
  18. A full description of the geology across the Onshore Development Area is provided in **Volume 7, Appendix 22-6 (application ref: 7.22.22.6)**.




## 22.2.2 Methodology

### 22.2.2.1 Introduction

19. The following methodology has been designed in a manner consistent with good practice professional guidance outlined by the Chartered Institute for Archaeologists' (CIfA) Standards and Guidance for historic environment desk-based assessment (CIfA, 2020).

### 22.2.2.2 Study Area

20. For the purposes of this ADBA, two principal study areas have been established, defined as follows (**Figure 22-2-1**):
  - Non-designated heritage assets study area: a 500m buffer either side of the onshore cable corridors and from all sides of the Onshore Substation Zone; and
  - Designated heritage assets study area: a 1km buffer either side of the onshore cable corridors merged with a 5km buffer from all sides of the Onshore Substation Zone.
21. In discussion with the East Riding of Yorkshire Council and Historic England at the first Expert Topic Group (15 September 2021), and a further ETG held on 20 October 2022 with Humber Archaeology Partnership (HAP) and Historic England, the study areas have been considered appropriate for the size and location of the Projects. With the consideration that for non-designated heritage assets, the study area would be extended in areas that are deemed archaeologically rich or if there is an archaeologically significant asset that will need to be considered.
22. All heritage assets which fall within the intertidal area below Mean High Water Springs (MHWS) are assessed within **Volume 7, Chapter 17 Offshore Archaeology and Cultural Heritage (application ref: 7.17)**.



## 22.2.2.3 Sources

### 22.2.2.3.1 Documentary and Internet Sources

23. The following documentary and internet sources were consulted in order to compile this ADBA:

- The Humber Historic Environment Record (HER), including records of previous archaeological surveys and investigations (events) (data received February 2022, and January 2023);
- The National Record of the Historic Environment (NRHE) and the National Heritage List for England online (<http://www.historicengland.org.uk/listing/thelist/>) maintained by HE (accessed January 2023);
- Regional, Local and Period Archaeological Studies and Journals;
- The Archaeology Data Service (ADS); and
- Other documentary sources relevant to the archaeological and historical background of the study area.

### 22.2.2.3.2 Cartographic Sources

24. A historic map regression exercise has been undertaken by Air Photo Services Ltd (APS) as part of their Assessment of Airborne and Satellite Remote Sensing Data and Map Regression Analysis for Archaeology, the results of which are included in **Volume 7, Appendix 22-3 (application ref: 7.22.22.3)** and **Volume 7, Appendix 22-10 (application ref: 7.22.10)**.

### 22.2.2.3.3 Aerial Photographic Data

25. An aerial photographic data assessment has been undertaken by APS, the results of which are included in **Volume 7, Appendix 22-3 (application ref: 7.22.22.3)** and **Volume 7, Appendix 22-10 (application ref: 7.22.22.10)**.

### 22.2.2.3.4 Light Detecting and Ranging (LiDAR)

26. The LiDAR data assessment, also undertaken by APS is included in **Volume 7, Appendix 22-3 (application ref: 7.22.22.3)**.

### 22.2.2.3.5 Data Handling

27. Of the sources outlined above, those with spatial data were incorporated into the Projects' geographic information system (GIS) using ArcGIS Desktop 10.8.1 so that they could be spatially analysed. The data were subsequently compiled into two gazetteers, one for designated heritage assets (**Annex 1**) and another for non-designated heritage assets (**Annex 2**), which also covers where monuments and find spots have been recovered/identified during specifically planned previous archaeological events.

28. At this baseline ADBA stage, it is known that there are some duplicated records between the two datasets, but these have been rationalised, so any designated heritage assets also listed in the Humber HER dataset have been incorporated into the designated heritage asset gazetteer and are referred to using the National Heritage List for England (NHLE) ID number. For the purposes of this report, the gazetteers are compiled and illustrated in British National Grid.

### 22.2.2.3.6 Chronology

29. Archaeological, cultural and historic material is generally studied within a framework of 'periods' or 'ages' that reflect the activities and cultural changes taking place over time. Dates are referred to as BC (before Christ), BP (before present) or AD (Anno Domini) within the text. BP dates are used for periods of time older than circa 10,000 years ago whereas BC and AD affectively refer to calendar years.

- Palaeolithic: 960,000 BP – 8,500 BC
- Mesolithic: 8,500 – 4,000 BC
- Neolithic: 4,000 – 2,200 BC
- Bronze Age: 2,200 – 700 BC
- Iron Age: 700 BC – AD 43
- Romano-British: AD 43 – 410
- Early medieval (Saxon): AD 410 – 1066
- Medieval: AD 1066 – 1499
- Post-medieval: AD 1500 – 1799
- 19<sup>th</sup> Century: AD 1800 – 1899
- Modern: AD 1900 – present day.

### 22.2.2.3.7 Setting Assessment

30. A setting assessment has been conducted for the Projects to assess any potential impacts on the significance of heritage assets through a change in their setting as a result of the onshore infrastructure. The details of the setting assessment for the onshore infrastructure is presented in **Volume 7, Appendix 22-5 (application ref: 7.22.22.5)**.

31. The Offshore Development Area is located more than 100km from the nearest Designated Heritage Asset so will not be visible from the East Riding of Yorkshire coast. As such the Offshore Development Area and associated offshore infrastructure (including the RCP) located approximately 45-50km from the coastline will not be considered in the setting assessment.



## 22.2.2.3.8 The Significance of Heritage Assets

32. The term significance, in relation to heritage policy, is identified in the National Planning Policy Framework (NPPF) (MHCLG, 2021, NPPF Annex 2: Glossary) as “*The value of a heritage asset to this and future generations because of its heritage interest. That interest may be archaeological, architectural, artistic or historic. Significance derives not only from a heritage asset’s physical presence, but also from its setting.*”
33. The assessment of the significance of heritage assets within this report has been undertaken in accordance with the criteria set out in Conservation Principles, Policies and Guidance for the Sustainable Management of the Historic Environment (English Heritage, 2008). The guidance provides a comprehensive framework for the sustainable management of the historic environment, wherein ‘Conservation’ is defined as the process of “*managing change to a significant place and its setting in ways that will best sustain its heritage values, while recognising opportunities to reveal or reinforce those values for present and future generations*”. Within this document and more specifically **Volume 7, Chapter 22 Onshore Archaeology and Cultural Heritage (application ref: 7.22)**, significance is weighted by consideration of the potential for the asset to demonstrate the following value criteria:
- Evidential value. Deriving from the potential of a place to yield evidence about past human activity (English Heritage, 2008: 28) and primarily associated with physical remains or historic fabric;
  - Historical value. Deriving from the ways in which past people, events and aspects of life can be connected through a place to the present (English Heritage, 2008: 28). This can derive from particular aspects of past ways of life. Illustrative historical value provides a direct (often visual) link between past and present people, while associative historical value provides an association with notable families, persons, events or movements;
  - Aesthetic value. Deriving from sensory and intellectual stimulation and including design value, i.e. “*aesthetic qualities generated by the conscious design of a building, structure or landscape as a whole*” (English Heritage, 2008: 30). It may include its physical form, and how it lies within its setting. It may be the result of design, or an unplanned outcome of a process of events; and
  - Communal value. Deriving from the meanings of a place for the people who relate to it, or for whom it figures in their collective experience or memory. Communal values are closely bound up with historical



(particularly associative) and aesthetic values but tend to have additional and specific aspects (English Heritage, 2008: 31).

34. The significance of a heritage asset is typically derived from a combination of some or all of these values, and the setting of a heritage asset can contribute to, or detract from, any of these four values.

#### 22.2.2.3.9 Heritage Walkover Survey


35. A heritage walkover survey was undertaken to inform the baseline presented within **Volume 7, Chapter 22 Onshore Archaeology and Cultural Heritage (application ref: 7.22)** (see **Volume 7, Appendix 22-4 (application ref: 7.22.22.4)**) and was targeted on areas flagged from the desk-based baseline review and the aerial photographic and LiDAR data assessment as being particularly sensitive (i.e., surviving historic earthworks and structures).

#### 22.2.2.3.10 Assumptions and Limitations

36. The Humber HER is not a complete record, as it relies on non-designated assets being recorded and reported. The amount of archaeological work and surveys undertaken in an area and whether resulting findspots have been reported can limit the level of records within the Humber HER. Similarly, unknown heritage assets are being found regularly, as part of new developments or new local research. As such, the Humber HER is not a final record and does not preclude further assets being found in the future.

#### 22.2.2.3.11 Copyright

37. This report may contain material that is non-Royal HaskoningDHV copyright (e.g. Ordnance Survey, British Geological Survey, Crown Copyright), or the intellectual property of third parties, which is for non-public reproduction. Users remain bound by the conditions of the Copyright, Designs and Patents Act 1988 with regard to multiple copying and electronic dissemination of the report within the public realm.



## 22.2.3 Legislation, Policy, and Guidance


### 22.2.3.1 Legislation

#### 22.2.3.1.1 Ancient Monuments and Archaeological Areas Act 1979

38. Under the terms of the Act, an archaeological site or historic building of national importance can be designated as a Scheduled Monument and is registered with the Department of Culture, Media and Sport (DCMS). Any development that might physically affect a Scheduled Monument is subject to the granting of Scheduled Monument Consent. HE advises the government on individual cases for consent and offers advice on the management of Scheduled Monuments.
39. There are 32 Scheduled Monuments within the designated heritage assets study area (see section 22.2.4.1.1).

#### 22.2.3.1.2 Planning (Listed Building and Conservation Areas) Act 1990

40. Statutory protection for Listed Buildings and Conservation Areas, and their settings, is provided under the Planning (Listed Buildings and Conservation Areas) Act 1990. A Listed Building is that which is seen to be of special architectural or historic interest, and a Conservation Area comprises an area of special architectural or historic interest, the character or appearance of which is desirable to preserve or enhance.
41. A Listed Building may not be demolished, altered or extended in any manner which would affect its character without Listed Building Consent being granted by either HE (who are responsible for Grade I and II\* Listed Buildings, and proposals relating to demolition of Grade II Listed Buildings) or the relevant Local Planning Authority's Conservation Officer, or equivalent (who is/are responsible for Grade II Listed Buildings). There are three grades of listing (in descending order):
- Grade I: buildings of exceptional interest;
  - Grade II\*: particularly important buildings of more than special interest; and
  - Grade II: buildings of special interest, warranting every effort to preserve them.
42. There are 557 Listed Buildings and 11 Conservation Areas within the designated heritage assets study area (see sections 22.2.4.1.3 and 22.2.4.1.4).



## 22.2.3.1.3 Historic England Register of Parks and Gardens

43. The Historic Buildings and Ancient Monuments Act 1953 makes provision for the compilation of a register of gardens and other land which is considered to be of special historic interest. The Act covers the designation of Registered Parks and Gardens and Registered Battlefields.
44. The Register of Parks and Gardens is held by Historic England which grades registered parks and gardens as Grade I, II\* or II, along the same lines as Listed Buildings. The NPPF defines them as a designated heritage asset and as such their conservation is an objective of sustainable development and given great weight by planning authorities.
45. There are two Registered Parks and Gardens within the designated heritage assets study area (see section 22.2.4.1.2).


## 22.2.3.1.4 Hedgerow Regulations 1997

46. These regulations define which hedgerows within England are identified as important and protected against removal and various other works. Heritage-specific criteria for precluding removal of a hedgerow includes if the hedge forms a historic parish or township boundary; it incorporates an archaeological feature which is a Scheduled Monument; or is part of a field system forming part of a key landscape characteristic, such as a Registered Park and Garden.

## 22.2.3.2 National Policy

### 22.2.3.2.1 National Planning Policy Framework


47. The NPPF was published in March 2012, replacing Planning Policy Statement 5, and was subsequently updated in 2018, 2019, and again in 2021. Provision for the historic environment is principally given in Section 16: Conserving and enhancing the historic environment, which directs Local Planning Authorities to set out “a positive strategy for the conservation and enjoyment of the historic environment, including heritage assets most at risk through neglect, decay or other threats” (MHCLG, 2021; 55).
48. The aim of NPPF Section 16 is to ensure that Regional Planning Bodies and Local Planning Authorities, developers and owners of heritage assets adopt a consistent and holistic approach to their conservation and to reduce complexity in planning policy relating to proposals that affect them.
49. To summarise, government guidance provides a framework which:
  - Recognises that heritage assets are an irreplaceable resource;



- Requires applicants to provide proportionate information on the significance of heritage assets affected by the proposals and an impact assessment of the proposed development on that significance;
  - Takes into account the desirability of sustaining and enhancing the significance of heritage assets and their setting;
  - Places weight on the conservation of designated heritage assets (which include World Heritage Sites, Scheduled Monuments, Listed Buildings, Protected Wreck Sites, Registered Parks and Gardens, Registered Battlefields or Conservation Areas); and
  - Requires developers to record and advance understanding of the significance of any heritage assets to be lost (wholly or in part) in a manner proportionate to their importance and impact, and to make this evidence (and any archive generated) publicly accessible.
50. Local planning authorities are urged to request applicants to describe the significance of any heritage assets affected by a proposed development, including any contribution to the assets' significance made by their setting. The level of detail required in the assessment should be proportionate to the assets' importance and no more than is sufficient to understand the potential impact of the proposal on their significance.
51. Further information and guidance on how national planning policy is to be interpreted and applied locally is provided in the Planning Practice Guide (PPG) under the section Historic Environment (MHCLG, 2019b).

### 22.2.3.2.2 National Policy Statements

52. This baseline ADBA was carried out in support **Volume 7, Chapter 22 Onshore Archaeology and Cultural Heritage (application ref: 7.22)** which has been undertaken in a manner consistent with the National Policy Statement (NPS) for energy infrastructure, including the Overarching NPS for Energy (EN-1) (Department for Energy Security & Net Zero, 2023a) and the NPS for Renewable Energy Infrastructure (EN-3) (Department for Energy Security & Net Zero, 2023b).
53. EN-1 sets out national policy for energy infrastructure, and the importance of archaeological assessment in the development process.



54. EN-3, considered in conjunction with the overarching NPS (EN-1), provides the primary basis for decisions by the Planning Inspectorate on renewable energy infrastructure development applications. EN-3 sets out the importance of the historic environment and the ways in which it can be impacted by development and outlines guidance for application assessments, Planning Inspectorate decision-making and mitigation measures.

### 22.2.3.3 Local Policy

#### 22.2.3.3.1 East Riding Local Plan 2012 - 2029

55. The Onshore Development Area is located within the unitary authority of East Riding of Yorkshire. East Riding of Yorkshire Council adopted the East Riding Local Plan in April 2016. This contains the following policy relating to archaeology and cultural heritage:

#### **Policy ENV3: Valuing our heritage**

- A. Where possible, heritage assets should be used to reinforce local distinctiveness, create a sense of place, and assist in the delivery of the economic well-being of the area. This can be achieved by putting assets, particularly those at risk, to an appropriate, viable and sustainable use.
- B. The significance, views, setting, character, appearance and context of heritage assets, both designated and non-designated, should be conserved, especially the key features that contribute to the East Riding's distinctive historic character including:
1. Those elements that contribute to the special interest of Conservation Areas, including the landscape setting, open spaces, key views and vistas, and important unlisted buildings identified as contributing to the significance of each Conservation Area in its appraisal;
  2. Listed Buildings and their settings;
  3. Historic Parks and Gardens and key views in and out of these landscapes;
  4. The dominance of the church towers and spires as one of the defining features of the landscape, such as those of Holderness and the Wolds;
  5. Heritage assets associated with the East Yorkshire coast and the foreshore of the Humber Estuary;

6. The historic, archaeological and landscape interest of the Registered Battlefield at Stamford Bridge;
  7. The historic cores of medieval settlements, and, where they survive, former medieval open field systems with ridge and furrow cultivation patterns;
  8. The nationally important archaeology of the Yorkshire Wolds; and
  9. Those parts of the nationally important wetlands where waterlogged archaeological deposits survive.
- C. Development that is likely to cause harm to the significance of a heritage asset will only be granted permission where the public benefits of the proposal outweigh the potential harm. Proposals which would preserve or better reveal the significance of the asset should be treated favourably.
- D. Where development affecting archaeological sites is acceptable in principle, the Council will seek to ensure mitigation of damage through preservation of the remains in situ as a preferred solution. When in situ preservation is not justified, the developer will be required to make adequate provision for excavation and recording before or during development.

## 22.2.3.4 Standards and Guidance

### 22.2.3.4.1 Historic Environment Good Practice Advice

56. Standards and guidance are given by the Government on how the historic environment can be enhanced and conserved through the planning process. Several standards and guidance documents have been produced by Historic England and the ClfA regarding assessing the Historic Environment and implementing a best practice approach. These are presented in **Table 22-2-1**.







Table 22-2-1 Standards and Guidance

Guidance	Relevance to Assessment
<p>Conserving and enhancing the historic environment (Ministry of Housing, Communities &amp; Local Government (2014, updated 2019)</p>	<p>Sets out advice to ensure the Government’s policies on protecting and enhancing the historic environment are understood and followed when making planning decisions. The advice details the main legislative framework for planning and the historic environment, followed by details on how planning decisions should consider the historic environment.</p>
<p>The Historic Environment in Local Plans: Historic Environment Good Practice Advice in Planning 1 (Historic England, 2015a)</p>	<p>Details the processes involved in the decision-making process for the historic environment at a local planning level, providing guidance in implementing the NPPF requirements.</p> <p>Guidance within the document is relevant to ensuring data and documentation for the historic environment is of the standard required.</p>
<p>Managing Significance in Decision-Taking in the Historic Environment: Historic Environment Good Practice Advice in Planning 2 (Historic England, 2015b)</p>	<p>Provides advice and guidance on assessing the significance of heritage assets, and how to understand the nature, extent and level of significance. It provides guidance on how to understand the impact of a proposed development on the heritage significance of an asset and how to identify ways to avoid, minimise or mitigate that impact which meets the objectives of the NPPF.</p>
<p>The Setting of Heritage Assets: Historic Environment Good Practice Advice in Planning 3 (Historic England, 2017a)</p>	<p>Provides guidance on establishing the setting of a heritage asset, how that setting contributes to the asset’s significance, and to what extent a proposed development might impact upon an asset’s significance.</p>





Guidance	Relevance to Assessment
Standard and guidance for historic environment desk-based assessment (CIfA, 2020)	Provides guidance for the compilation and assessment of baseline historic environment data. It includes guidance on what should and should not be included in a DBA.
Code of Conduct (CIfA, 2014, revised 2022)	Promotes the standards of conduct and self-discipline required of a member in the interests of the public and in pursuit of the study and care of the physical evidence of the human past.
Principles of Cultural Heritage Impact Assessment in the UK (IEMA, IHBC and CIfA, 2021)	Authoritative set of principles that promotes good practice in cultural heritage impact assessment.

## 22.2.4 Archaeological and Historical Background (Baseline Environment)


57. This section provides an account of the designated and non-designated heritage assets within the Onshore Study Areas. Starting with the designated heritage assets by designation type and then continuing with non-designated heritage assets in chronological order.

### 22.2.4.1 Designated Heritage Assets

58. Within the study area there are 602 designated heritage assets. These comprise:

- 32 Scheduled Monuments;
- 557 Listed Buildings;
- Two registered Parks and Gardens; and
- 11 Conservation Areas.

59. All designated heritage assets have been compiled into a gazetteer (**Annex 1**) and are presented on **Figures 22-2-2a-c**. Assets are described below in order of distance from the Onshore Development Area, starting with those at the closest proximity.



## 22.2.4.1.1 Scheduled Monuments

60. The closest Scheduled Monument to the Onshore Development Area is the 'Heavy Anti-aircraft gunsite, 350m west of Butt Farm' (NHLE List Entry 1019186). This is located adjacent to the Substation Zone and comprises standing, earthwork, and buried remains of a World War II heavy Anti-aircraft (AA) gunsite known as both Station H31 and Walkington gunsite. It includes the functional core of the gunsite of four emplacements and the command post, located 350m west of Butt Farm.
61. The Royal Observer Corps underground monitoring post and World War II visual spotting post, 200m north of Southfield House (NHLE List Entry 1021192) is located c.10m from the Onshore Development Area near the landfall. The remains of the monument survive well and significant remains of their form and operation are preserved. The early visual spotting post is relatively rare and together with the underground post provides evidence of the history and development of early national defence warning systems during the 20th century.
62. The Beverley sanctuary limit stone, Bishop Burton cross (NHLE List Entry 1012589) is located c.200m west of the Onshore Development Area. It comprises the Bishop Burton medieval sanctuary limit cross of Beverley. The cross is thought to stand in its original position. It is one of four original stones marking the limit of the Liberty and Sanctuary of Beverley Minster, of which now only three remain.
63. The scheduled Romano-British enclosure and two adjoining fields on Westwood Common, 510m southwest of Blackmill (NHLE List Entry 1013999) is located c.70m northeast of the Onshore Development Area. The monument includes a Romano-British defended enclosure which approximately oval in shape, orientated northwest to southeast, measuring some 230m long by a maximum of 150m wide. It is defended by a single bank and outer ditch. A hollow trackway winds up from the southeast to meet with the defended enclosure on its eastern side. The remains of two rectangular enclosures adjoin the north-eastern side of the enclosure, representing fields cultivated during the period of occupation of the settlement. These survive as low earthwork remains, barely visible on the ground, but they are more evident from aerial photographs of the area.
64. This monument is part of an important group of Scheduled Monuments, including prehistoric funerary earth works, on Westwood Common. These monuments are:
  - NHLE List Entry 1013990 - Bowl barrow on Westwood Common, 610m north west of Blackmill;

- NHLE List Entry 1013991 - Bowl barrow on Westwood Common, 150m north of Blackmill;
  - NHLE List Entry 1013992 - Bowl barrow on Westwood Common, 50m north of Blackmill;
  - NHLE List Entry 1013993 - Square barrow on Westwood Common, 150m north west of Blackmill;
  - NHLE List Entry 1013994 - Group of four square barrows on Westwood Common, 200m north west of Blackmill;
  - NHLE List Entry 1013995 - Square barrow on Westwood Common, 120m south of Blackmill;
  - NHLE List Entry 1013996 - Square barrow on Westwood Common, 50m west of Blackmill;
  - NHLE List Entry 1013997 - Square barrow on Westwood Common, 230m north west of Blackmill;
  - NHLE List Entry 1013998 - Square barrow on Westwood Common, 230m NNW of Blackmill;
  - NHLE List Entry 1014000 - Oval barrow on Westwood Common, 55m north west of Blackmill; and
  - NHLE List Entry 1014001 - Romano-British enclosure in Burton Bushes, Westwood Common.
65. The Beverley sanctuary limit stone, Bentley cross (NHLE List Entry 1012590) is located c.85m south of the Onshore Development Area, east of the Substation Zone. The stone no longer stands in its original location, as it was moved from the other side of the A164 during a road improvement scheme.
66. Hallgarth medieval hall and moat (NHLE List Entry 1013705) is located c.150m north of the Onshore Development Area. The monument includes the site of a medieval hall and moat, on Hallgarth Hill on the southern side of the town of Skipsea. An excavation was conducted in 1970 which confirmed the existence of a ditched enclosure. Within this enclosure, evidence of burning and pottery dating to between 1450 and 1650 were found. Large, shaped cobbles, some retaining traces of mortar, have been removed from the plough soil and heaped along the field boundary hedge line. No evidence of the original hall survives above the ground, but foundations will be preserved below ground level and beneath the depth of the present ploughing. Tradition maintains that the hall here was destroyed in the 17<sup>th</sup> century during the Civil War.

67. Eske medieval settlement and field system, west and south of Eske Manor is located c.280m north of the Onshore Development Area (NHLE List Entry 1005216). The monument includes the remains of a medieval settlement with part of an associated field system. A network of at least five hollow ways provides the main structure of the settlement. The remains of former rectangular houses are visible as level platforms aligned along the routes of the hollow ways and enclosures associated with the house platforms are present as low earthwork banks. Room layouts within the house platforms are visible as cropmarks on aerial photographs.
68. The moated grange at Moor Grange (NHLE List Entry 1007971) is located c.1.85km west of the Onshore Development Area. The monument comprises a medieval moated grange which includes a sub-rectangular island surrounded by a waterlogged moat and bisected by a waterlogged channel. An earthen bank survives immediately outside the southern arm of the moat. It is 100m long, 0.3m high and 5m wide. The monument is known to have been a grange of Meaux Abbey (NHLE List Entry 1007843) before 1172. Meaux Abbey is located 530m east of the designated heritage assets study area.
69. Within the wider study area there are an additional 13 Scheduled Monuments. These are summarised in **Table 22-2-2**.

Table 22-2-2 Summary of Scheduled Monuments within the wider study area

NHLE List ID	Name	Distance From Onshore Development Area
1007842	Moated site and two fishponds 80m south-west of Parkhouse Farm.	c.370m southeast
1007731	Bowl barrow 400m north of Highfield House	c.520m southeast
1011212	Skipsea Castle: 11th century motte and bailey castle and inland harbour	c.765m southeast
1012591	Beverley sanctuary limit stone, Walkington cross	c.895m west
1015312	'Cellar Heads' moated site and related ridge and furrow earthworks at Risby Park, 700m northwest of Risby Park Farm	c.1.2km southwest

NHLE List ID	Name	Distance From Onshore Development Area
1018600	Risby Jacobean gardens, hall and medieval settlement remains	c.1.2km southwest
1013402	Site of Preceptory of the Holy Trinity (Knights Hospitallers)	c.1.5km southwest
1013711	Churchyard cross, 4m north of All Saints Church	c.1.5km west
1008122	Hall Garth moated site south of Beverley Minster	c.1.9km northeast
1019864	The Reins medieval deer park boundary within Park Ends and Oaktree Wood	c.2km northwest
1019823	Baynard Castle	c2.1km south
1003598	Blackfriars (remains of)	c.2.7km southeast

70. All these monuments have been scheduled due to their national importance and significance (incorporating archaeological and historic interest) and can often form a primary part of the historic landscape or townscape character of the local area.
71. All of the monuments can be identified as being of high heritage importance, with significance being derived from their archaeological and historical interest.


#### 22.2.4.1.2 Registered Parks and Gardens

72. There are two Registered Parks and Gardens within the designated heritage assets study area. These are Thwaite Hall (NHLE List Entry 1000137) and Risby Hall (NHLE List Entry 1001419) (**Figure 22-2-2c**). Both are Grade II listed.
73. Risby Hall (NHLE List Entry 1001419) is located c.660m southwest of the Onshore Development Area. Risby Hall comprises formal late 17<sup>th</sup> century gardens which survive in the form of earthworks, formal canals, and walkways probably of similar date. The pleasure grounds and lakes probably date to the 18<sup>th</sup> century.

74. Thwaite Hall (NHLE List Entry 1000137) represents the grounds of a villa, developed mainly in the 1870s/80s, but modified in the mid-19<sup>th</sup> century. Thwaite House was built 1803-7 for John Hentig, a wealthy merchant who had purchased the land in 1801 and developed formal gardens. The house was enlarged, and gardens developed in c.1875. The hall and grounds were bought in 1928 by University College Hull. A University building was built in 1948-50 to the north of the House and the surroundings partly developed as a Botanic Garden.
75. These Registered Parks and Gardens can be identified as being of high heritage importance, with significance being derived from their archaeological and historical interest.

### 22.2.4.1.3 Listed Buildings

76. A total of 557 Listed Buildings are located within the designated heritage assets study area (**Figure 22-2-2a-c**). The majority (530) are within 5km of the Onshore Substation Zone. This is principally due to the location of the historic town of Beverley within this part of the designated heritage assets study area, which contains 447 Listed Buildings.
77. The remaining 83 Listed Buildings within 5km of the Onshore Substation Zone are scattered about or located within the historic cores of Cottingham, Skidby, Walkington, Bishop Burton and Cherry Burton.
78. Within 1km of the Onshore Export Cable Corridor, there are 27 Listed Buildings. These are located within the historic cores of smaller rural settlements, and generally represent parish churches.
79. In total there are ten Grade I and 48 Grade II\* Listed Buildings within the designated heritage assets study area. The remaining 499 Listed Buildings are all Grade II listed. Details of all the Listed Buildings are summarised in **Annex 1**.
80. The majority (39) of the Grade I and II\* Listed Buildings are located in Beverly Conservation Area, with the others in Skipsea, Cottingham, Riston, Skidby, Bishop Burton, Routh, Walkington, Woodmansey, Catwick, Sigglesthorpe, and Tickton.






81. The most significant of these buildings is the Minster Church of St John (NHLE List Entry 1084028), located in the centre of Beverley (more commonly known as Beverley Minster). A monastic building has stood at this location since before the Norman conquest of 1066, whilst construction of the current Gothic-style minster building commenced in 1190, with construction of different sections undertaken through to the end of the 14<sup>th</sup> century. The church is dedicated to St John of Beverley, and it was due to his reputation and 'fame' within the Church and country that resulted in Beverley Minster becoming a privileged sanctuary and centre of pilgrimage, turning the small settlement into a thriving town during the medieval period.
82. Many of the other Listed Buildings located within Beverley relate to residential and civic buildings dating to the post-medieval and early modern periods, with the styles and quality of architecture indicating the high status of the town during these periods.
83. Listed Buildings are considered to be of medium to high heritage importance, contributing to the heritage significance of the local area and wider region, adding to the distinct quality and character of each Conservation Area, as well as the wider environment, particularly through shared intervisibility between buildings with vertical dominance (e.g., parish church spires).

#### 22.2.4.1.4 Conservation Areas

84. There are a total of 11 Conservation Areas within the designated heritage assets study area (**Figure 22-2-2a** and **22-2-2b**). Six of the Conservation Areas are located within 5km of the Onshore Substation Zone. These are:
  - Beverley;
  - Beverley Grosvenor Place;
  - Bishop Burton;
  - Cottingham;
  - Skidby; and
  - Walkington.
85. Beverley Conservation Area consists of nine distinct character areas. These are summarised in **Table 22-2-3**.





86. There are five Conservation Areas within 1km of the Onshore Export Cable Corridor. These are:

- Catwick;
- Dunnington;
- Long Riston;
- Sigglesthorne; and
- Tickton.


87. A summary of the special character of each Conservation Area within the designated heritage assets study area is summarised in **Table 22-2-3** with reference to each Conservation Area Appraisal.

*Table 22-2-3 Conservation Areas within the study areas*

Name	Special Character
Beverley: Area 1 North Bar Without (Beverley) Area 2 Westwood (Beverley) Area 3 North Bar Within (Beverley) Area 4 Norwood (Beverley) Area 5 The Markets (Beverley) Area 6 Guildhall (Beverley) Area 7 Railway (Beverley) Area 8 Minster (Beverley) Area 9 Flemingate & Becksides (Beverley)	<p>Beverley has an architectural and historic interest that ranks it amongst the most impressive towns of its size. It retains significant examples of its medieval origins (e.g. Beverley Minster) with a continuation in architectural styles throughout the medieval, post-medieval and early modern periods.</p> <p>Beverley’s Conservation Areas were one of the very first to be implemented in the country, being designated in 1969. They encompass approximately 111 ha of the town, taking in the majority of the historic core. The area has 339 Listed Buildings, nine of which are Grade I and 26 are Grade II*. Due to this large and diverse area, the main Conservation Area is split into nine sub-areas.</p> <p>The town’s archaeology is also significant due to its location in a low-lying section of the Hull Valley allowing for the high-water table to preserve organic remains of national interest, with examples of timber surviving so well it forms the bench-mark for tree-ring dating in north-east England (East Riding of Yorkshire Council, 2013).</p>
Beverley Grosvenor Place	Located 400m south-west of the main Beverley Conservation Area, this Conservation Area was designated in 1993, due to its archaeological potential with evidence suggesting the Franciscan



Name	Special Character
	<p>Abbey was located nearby. Similarly, the historic buildings in the area form the foreground to views towards Beverley Minster.</p> <p>Character of the area has been eroded by post-World War II development and the area is at a critical point where the historic character could be lost (East Riding of Yorkshire Council, 2006b).</p>
Bishop Burton	<p>This village maintains a distinct estate village character, with white painted cottages grouped around two greens and a mere. This planned village character with the disciplined architecture results in a village with a very strong character. Impressive views of Bishop Burton College Lodge are visible across Cottage Field which contributes to the appreciation of its strong character.</p> <p>A detracting factor to the area is the traffic from the Hull to York Road which bisects the village (East Riding of Yorkshire Council, 2008).</p>
Catwick	<p>Catwick is a small rural settlement with its origins in mixed farming. The special character or appearance of Catwick emanates from the lack of intensive development, which results in the historic village character or appearance being retained (East Riding of Yorkshire Council, 2007a).</p>
Cottingham	<p>This Conservation Area covers the historic core of Cottingham, which is now considered a suburb to the nearby city of Hull. It maintains quite a distinctive character though, being architecturally diverse and a similarity of scale and building material which helps retain the village's cohesion.</p> <p>The parish church of St Mary is Grade I listed, whilst the University of Hull's halls of residence at The Lawns are Grade II* listed and a further 25 buildings are listed at Grade II.</p> <p>It is identified in the Conservation Area Appraisal (CAA) that the character of the area could easily be impacted by urbanisation from the nearby city, which needs to be monitored (East Riding of Yorkshire Council, 2010).</p>
Dunnington	<p>This linear settlement is a well-preserved example of a rural Holderness settlement in which the indigenous occupation appears to be entirely agriculture based.</p> <p>The disposition of properties, over quite a long distance for their relatively small numbers, ensures that the fields and Copses play a significant role in the village's character. It is in this seamless merging of the built and natural environments that the special</p>



Name	Special Character
	<p>character and appearance of Dunnington is to be found (East Riding of Yorkshire Council, 2006c).</p>
<p>Long Riston</p>	<p>Long Riston is situated approximately 9 miles north of Hull and 6 miles east of Beverley. It is a typical Holderness village linear in layout and following a historic highway.</p> <p>The first &amp; most noticeable characteristic of the proposed Conservation Area is its reflection of the village's name - Long Riston.</p> <p>This provides it with a sinuous quality and with few exceptions it is also quite narrow, given that it had, until recently, been a settlement which straddled the main road from Hull to Bridlington. Its houses tend to be relatively close to the Main Street carriageway and so have developed a somewhat harder landscape than might have been the case had it not been bisected in this way.</p> <p>There are two features in the built environment which are unusual in the East Riding: first, the deeply eaved and gabled qualities of some of its original 19th century estate buildings and second, the number of square chimney pots which are to be seen on the village's houses.</p> <p>Also precious is the rural character of the area round the Church which provides a sense of rural balance (East Riding of Yorkshire Council, 2009b).</p>
<p>Sigglesthorpe</p>	<p>The village of Sigglesthorpe is a small settlement which has grown up around an agricultural base. The agricultural base has been diluted in recent years and the prime purpose of the village is now that of a residential settlement.</p> <p>The Conservation Area includes approximately 70% of the settlement of Sigglesthorpe, taking in the majority of the older properties within the village. The character of the Conservation Area is very much that of linear area set around Main Street/Rise Road, the character of which changes from the northern part of the Conservation Area where the linear development is more dense to the southern end of the Conservation Area where residential properties and farmsteads are set in generous grounds.</p> <p>The Conservation Area features several areas of mature landscaping and is surrounded by open agricultural land to most sides (East Riding of Yorkshire Council, 2006d).</p>




Name	Special Character
Skidby	This is another village with a distinct rural character. The use of vernacular buildings and traditional building materials, along with the presence of agricultural buildings help tie the village to its farming origins, whilst the grass verges throughout the village add to the inherently tranquil and rural character (East Riding of Yorkshire Council, 2007b).
Tickton	<p>The special character of Tickton Conservation Area makes a unique contribution to the Beverley area and its heritage.</p> <p>This is in part due to its number of 18<sup>th</sup>-19<sup>th</sup> century single storey cottages set on either side of the Main Street.</p> <p>It is strongly linear and also has a very positive, almost urban, historic single street plan-form, the breadth of which ensures that its presence is felt throughout the village (East Riding of Yorkshire Council, 2009c).</p>
Walkington	This linear village has evidence for its rural origins, with the core still containing the remains of 18 <sup>th</sup> century enclosed field systems. The architecture is a mix of 18 <sup>th</sup> and 19 <sup>th</sup> century vernacular styles, alongside more modern developments, which are in-keeping with the village's architectural style. Sunken roads, hedgerows and mature trees also contribute to the rural character of the village (East Riding of Yorkshire Council, 2017).

88. These Conservation Areas are identified as being of medium to high heritage importance to the local area and wider region, adding to the historic character of the landscape and townscapes, deriving heritage significance from their architectural, historical and archaeological interest.

#### 22.2.4.1.5 Ancient Woodland

89. Seven sections of Ancient Woodland are identified by Natural England within the designated heritage assets study area as shown in **Table 22-2-4**. Ancient Woodland is any woodland that is older than AD1600 (Forestry Commission & Natural England, 2022). Ancient woodland has an inherent heritage interest, often contributing to the setting of other nearby heritage assets and having the potential to provide evidence of historic coppicing and other woodland industries (e.g., charcoal or iron production). No such evidence is identified within the Humber HER data within the non-designated heritage assets study area.



90. Similarly, sections of ancient woodland can add greatly to an area’s historic landscape character, and often enhancing the setting of heritage assets. As such they can form a useful addition to the baseline data.
91. All seven sections of Ancient Woodland are located within 5km of the Onshore Substation Zone. Two of these are located within Substation Zone (NE ID 1414131 and 1414132).

Table 22-2-4 Ancient Woodland within 5km Study Area

ID	Name	Type	Area (Ha)	Easting	Northing	Distance to Projects
1414131	N/A	Ancient & Semi-Natural Woodland	0.64	502208	436622	0m
1414132	N/A	Ancient & Semi-Natural Woodland	0.37	502177	436812	0m
1115368	Birkhill Wood	Ancient & Semi-Natural Woodland	1.88	503274	435709	15m
1115368	Birkhill Wood	Ancient Replanted Woodland	8.08	503110	435634	15m
1115366	Burton Bushes	Ancient & Semi-Natural Woodland	11.38	501065	439368	16m
1414130	N/A	Ancient Replanted Woodland	1.16	502886	435454	350m
1414129	N/A	Ancient & Semi-Natural Woodland	3.05	499997	431937	4.52km

#### 22.2.4.1.6 Registered Battlefields

92. There are no Registered Battlefields within the designated heritage assets study area.



## 22.2.4.2 Non-Designated Heritage Assets


93. All HER data has been compiled into a gazetteer (**Annex 2**) and are shown on **Figures 22-2-3a-i**. The sub-sections below identify the known non-designated heritage assets most relevant to the 500m study area with additional information provided where available from archaeological reports, HER event record data and data held on the ADS. The records are described below under each period heading and subcategory in order of distance from the Onshore Development Area, starting with those at the closest proximity.
94. Within the study area there are 316 HER records describing buildings (25), findspots (45) and monuments (248) and non-assigned records. Several of the buildings and monument records are duplicated records of Scheduled Monuments and Listed Buildings discussed above in sections 22.2.4.1.1 and 22.2.4.1.3.
95. HER records within the study area are summarised as:
- 12 Prehistoric (undefined);
  - Two Palaeolithic;
  - Two Mesolithic;
  - Seven Neolithic;
  - Nine Bronze Age;
  - 14 Iron Age;
  - 12 Roman;
  - 45 Medieval;
  - 97 Post-medieval;
  - 65 Modern; and
  - 51 Undated.

### 22.2.4.2.1 Overview

96. The area of East Riding has a rich historical and archaeological heritage, with nationally significant archaeological sites and monuments located across the landscape. An overview of the landscape's history is detailed in *The Yorkshire Countryside: A Landscape History* (Muir, 1997), which is summarised below, as well as a summary of the findings from the East Riding of Yorkshire, Chalk Lowland, and the Hull Valley National Mapping Programme (NMP) (Historic England, 2012) and the Yorkshire and Lincolnshire Rapid Coastal Zone Assessment Surveys (Historic England and Humber Field Archaeology, 2009 & 2015c).




97. Early prehistoric activity is known within the region through pollen analysis, which indicates that forests were beginning to be cleared during the Mesolithic period. Following this, the Yorkshire Wolds and wider area became well settled during the Neolithic period, due to the wide range of natural resources. Evidence for this habitation is seen in the surviving Neolithic ceremonial/funerary monuments in the Wolds landscape, such as long barrows and henges. Evidence for seasonal occupation during the Mesolithic and Neolithic period within the wetlands of Holderness is also evident in environmental remains and flint scatters.
98. Settlement of the Wolds continued during the Bronze Age period. This is evidenced by over 140 Early Bronze Age round barrows known across the region, particularly on the higher ground overlooking river valleys. Groupings of barrows are notable within the valley of the River Hull and its tributaries. These funerary monuments indicate the landscape was well settled, although direct evidence for these settlements in the archaeological record is limited.
99. A distinctive material culture called the 'Arras Culture' prevailed throughout East Yorkshire during the Iron Age. A well-known element of this culture is burial within a square barrow, a subset of which contain high-status chariot burials. Square barrows survive as cropmarks on aerial photographs, usually in small groups, and as low earthworks, such as those at a cemetery containing about 120 square barrows just south of Scarborough, and the grouping of earthworks at Westwood Pasture, south-west of Beverley. The scheduled examples within the designated heritage assets study area are discussed in section 4.1.1. Significant examples of square barrows, one including a chariot burial, were excavated in recent years prior to housing in the Yorkshire Wolds, near Pocklington (Caffell & Holst, 2017).
100. Activity during the Romano-British period often relates to periods of enclosure and land division, seen in the form of cropmarks. Large numbers of enclosure were identified during the NMP, often rectilinear in plan and isolated, although occasionally they were found in groups, aligned with trackways. Trackways have been identified in archaeological excavations or from cropmarks which are thought to be Iron Age to Romano-British in origin (although could be earlier) and are often aligned to define access down into the Hull Valley. A single possible Roman villa has been identified in the cropmark records at Skidby (MHU 6598).





101. There is little evidence for Anglo-Saxon archaeological remains within the region, although the earliest phases of Beverley Minster, then known as *Inderaуда*, were constructed during the period. It was founded at the turn of the 8<sup>th</sup> century and re-founded after the reconquest from the Danes by King Athelstan in the 10<sup>th</sup> century. It is during the later centuries of the Anglo-Saxon period that many of East Yorkshire's settlements and their open-field systems were established.
102. Medieval activity is better attested to within the region. A total of 29 moated or defended sites were recorded during the NMP, with six sites potentially indicative of monastic granges. Sites of potential deer parks are located at Leconfield, Bentley, Skidby, Cottingham, Risby, Beverley and Woodmansey. Deer parks were ostentatious signals of power and wealth to the wider landscape and population, setting aside areas of managed woodland under seigniorial ownership for personal hunting use and coppicing of the woodland. They were identifiers of wealth and often developed nearby moated manor sites.
103. During the late medieval period, a worsening climate (the 'Little Ice Age') and poor rural economic stability, along with outbreaks of the Bubonic Plague reduced the quantity and quality of grain production. This led to land being laid to pasture and created opportunity to encourage peasant migration to urban centres. Deserted settlements are relatively common within the region, found at Wilsthorpe, Auburn, Eske (NHLE List Entry 1005216), Hartburn (Fraisthorpe), Winkton (Barmston), Gembling, Raventhorpe (Cherry Burton), Risby (NHLE List Entry 1018600), Rotsea, Winthorpe (Etton) and Bentley. The scheduled remains at Rotsea (NHLE List Entry 1005212), located over 5km west of the Onshore Development Area, are worthy of distinction, consisting of 15 ha of preserved earthworks, with an associated nearby moated site. Beverley Minster and most parish churches within the region were built in the medieval period and retain most or much of their late medieval fabric.
104. Except for some ecclesiastical buildings, most built-heritage assets within the region, including most of the built-heritage assets at Beverley, were constructed during the post-medieval and early modern periods. Formal gardens were laid out at Risby Hall during the late 17<sup>th</sup> century and were extended with pleasure grounds and ornamental lakes a century later (NHLE List Entry 1001419).



105. A large number of World War II pillboxes, anti-tank defences, searchlight batteries, observation posts and other military installations and structures are common along the Holderness coast. This includes the Royal Observer Corps underground monitoring post at Skipsea (NHLE List Entry 1021192) and the anti-aircraft gunsite at Butt Farm (NHLE List Entry 1019186), near Beverley, both of which are Scheduled Monuments.

#### 22.2.4.2.2 Palaeolithic

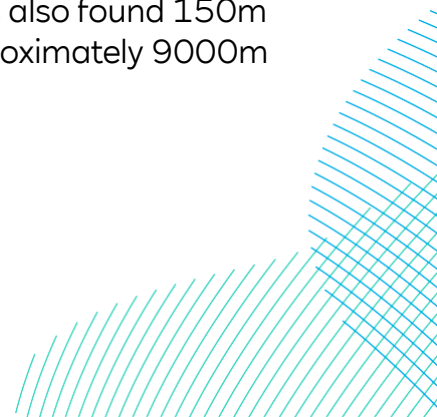
106. Within the non-designated heritage assets study area there are two Palaeolithic records (17601 and MHU15410) comprising a findspot and a monument. HER record 17601 is located c.22m northwest of the Onshore Development Area and comprises Palaeolithic flint. MHU15410 is located c.200m southeast of the Onshore Development Area and comprises parallel ditches, west of Meaux Lane.

#### 22.2.4.2.3 Mesolithic

107. HER record MHU8835 comprises the site of Withow Mere (located c. 480m to the south of the landfall area) a wetland containing finds of Mesolithic and later date. The mere has been largely eroded by the sea during the post-medieval period, except for the west end and part of the lakebed. This is now on the foreshore and occasionally exposed. It is also designated as a Site of Special Scientific Interest (SSSI).
108. Any potential previously unrecorded assets of a Mesolithic date particularly in the landfall location would likely be of high heritage importance. This area of the east coast has the potential to hold important information regarding the Mesolithic/Neolithic transition.

#### 22.2.4.2.4 Neolithic


109. Within the study area there are seven Neolithic records, none of which are located within the Onshore Development Area. The records are fairly characteristic of this period for the area and can be characterised as potential funerary monuments, findspots and evidence of subsistence. The assets in closest proximity to the Onshore Development Area are HER Record 20109, 6625 8435 and 20667. The details of these records within the Onshore Development Area are as given below:
- HER record 6625 comprises the site of a possible henge, not visible on any aerial photographs. It is located to the south of Beverley c. 180m to the north of the Onshore Development Area. A Neolithic axehead (20109) which is now on display in Hull Museum was also found 150m to the south of the Onshore Development Area approximately 9000m south of possible henge (6625);



- A Neolithic flint axe (8435) was identified east of Eske Manor immediately adjacent (c. 5m) to the Onshore Export Cable Corridor; and
  - HER Record 20667 consists of a possible findspot of a possible Stone Axe found at Skipsea cliff c.100m to the of the landfall area.
110. The remaining records mark the location of a Neolithic findspot and several possible barrows:
- HER Record 19937 represents a flint sickle of Neolithic date found by Hazel Haltby whilst potato picking in fields adjacent to Long Lane, approximately 850m northeast of the Onshore Development Area. The precise location of the find is unknown. Similarly, a Langdale stone axehead (19819) was recovered from farmland at Tickton approximately 160m south of the Onshore Development Area; and
  - HER record 994 consists of a possible barrow located c.340m east of the Onshore Export Cable Corridor.

#### 22.2.4.2.5 Bronze Age

111. There are nine Bronze Age records within the non-designated heritage assets study area, none of which are located within the Onshore Development Area.
112. The Humber HER records located outside the Onshore Development Area indicate evidence of possible funerary activity and defensive/boundary features, and other settlement/subsistence features and findspots.
113. Evidence of possible funerary activity includes:
- A possible round barrow (6614) approximately 380m northeast of the Onshore Development Area identified from aerial photographic coverage of the area;
  - A possible round barrow (MHU1001) visible on aerial photographic coverage of the area as a vague circular feature is located c.380m southeast of the Onshore Export Cable Corridor; and
  - Site of two round barrows (1381) located c. 225m southwest of the Onshore Development Area
114. Evidence of defensive/boundary features include:
- A possible linear triple dyke (6611) c. 190m north east of the Onshore Development Area is shown on aerial photographic coverage of the area.




115. Dispersed findspots throughout the non-designated heritage assets study area also indicate Bronze Age subsistence:
- A complete axe-hammer (2703) of igneous rock was found at Catfoss Grange beneath peat, c. 300m west of the Onshore Export Cable Corridor;
  - A bronze spearhead (17842) was found in peat at Skipsea Brough c.360m northwest of Onshore Development Area;
  - A socketed bronze axe (9005) c. 150m to the north of the Onshore Export Cable Corridor;
  - A bronze spearhead (4409) was found on Ulrome Beach c. 40 from the emergency access track; and
  - Bronze Age animal remains (16379) were found on the beach immediately to the south of the landfall zone.

#### 22.2.4.2.6 Iron Age

116. Within the non-designated heritage assets study area there are 14 Iron Age records, most of which provide evidence of settlement and agriculture/subsistence. One of these records are located within the Onshore Development Area:
- HER record 7169 comprises enclosures and trackways within the Onshore Development Area. Aerial photographs show double linear features with possible small enclosures at centre of complex.
117. One record indicates potential funerary activity (barrow cemetery):
- Aerial photographs show cropmarks (1497) of at least 16 ditched squares contained within field ditches which seem to be later and are aligned in part on a ring ditch. These are interpreted as a barrow cemetery and located just south of the A1079 c. 120m southeast of the Onshore Development Area.
118. The remaining 12 records within the non-designated heritage assets study area largely relate to cropmarks indicating Iron Age enclosures, as well as ditches, field systems and settlement features. Several findspots are also recorded.
- HER record 3591 is the site of a large polygonal enclosure with an associated irregular field system fragment located c. 25m to the southeast of the Onshore Export Cable Corridor;
  - HER record 17944 comprises a cropmark complex at Bowlams;



- HER record 22092 comprises a rectilinear enclosure and an abutting field boundary believed to be of Iron Age to Romano British date identified on aerial photographs;
- An Iron Age/Roman square enclosure (22163) is visible as cropmarks on 2010 aerial reconnaissance photography, centred at TA 1506 5319. The enclosure is located c.84m northwest of the Onshore Export Cable Corridor. And is defined by a ditch with maximum internal dimensions measuring 44m by 45m;
- HER record 22251 comprises enclosures and field boundaries visible as cropmarks on air photographs centred at TA 0789 4226. A long sinuous boundary runs approximately north-east south-west c.135m southwest of the Onshore Export Cable Corridor;
- A find spot of a Corieltauvian Coin (13459) at Ulrome Sands;
- HER record 22299 comprises an enclosure is visible as cropmarks on air photographs, centred at TA 0063 4064. This is located c.300m west of the Onshore Export Cable Corridor and was identified by the Hull Valley NMP;
- HER record 15809 comprises an early Iron Age to Romano-British double ditch, or two pits in section found during watching brief. c .60m west of Onshore Development Area. A coin, pottery and a ditch were also identified;
- A field system (22161) of probable Iron Age/Roman date is visible as cropmarks on 2010 air photographs, centred at TA 1351 5294. It is located c.40m north of the Onshore Export Cable Corridor. The field system comprises numerous abutting field boundary ditches, some of which may form rectilinear enclosures;
- An Iron Age ditch (18396) containing pottery was recorded c.80m north of the Onshore Development Area. The HER record states it was not visible in 2009, so is presumed to have been destroyed;
- A pit (21199) of probably Iron Age/Roman date was recorded 200m north of the Onshore Development Area; and
- A box drain, ditch and animal bone (15807) found on Ulrome Sands adjacent to the emergency access track along with a Corieltauvian Coin (13459) coin found in crumbling cliff soil.




## 22.2.4.2.7 Prehistoric (Undated)

119. There are 12 HER records within the non-designated heritage assets study area broadly dated to the Prehistoric period. The majority relate represent findspots indicative of Prehistoric subsistence activity in the area:

- HER record 9004 consists of a stone axe found at Eske.
- A possible prehistoric battle axe (15531) was identified c.80m northeast of the Onshore Development Area at Skipsea;
- HER record 17965 comprises a number of flint arrowheads found at Skipsea Brough c.400m northwest of the Onshore Development Area;
- HER record (18037) consists of a findspot of prehistoric bone in organic deposits at Ulrome cliffs, c. 60m to the west of the emergency access track;
- HER record (21182) consists of an undated flint flake along with a sherd of Romano-British pottery c.35m to the west of the emergency access track.
- Seven HER records (22169 - 22175) consisting of undated flint flakes and scrapers were recorded following fieldwalking in fields located c. 330m to the northwest of the emergency access track.

## 22.2.4.2.8 Roman

- Within the non-designated heritage assets study area there are 12 Roman records, all of which are located outside of the Onshore Development Area. Seven of these relate to evidence of Roman settlement, industrial and subsistence related activities: HER record 3623 comprises a medieval kiln and Romano British pottery identified in 1956. It was located c.60m west of the onshore cable route;
- 19377 records an enclosure and linear cropmarks c.300m north of the Onshore Development Area;
- HER record 15808 consists of a probable pit containing Romano British pottery identified during a watching brief 30m to the west of the emergency access track; MHU1007 records a possible Roman Road 180m to the southwest of the onshore cable route to the north of Catfoss industrial estate;
- HER record 3759 comprises a Romano British settlement Site, north-east of East End situated 3.5m west of the emergency access track. The HER notes that it is presumed any remnants of this site has been removed coastal erosion;





- MHU13342 consists of Romano British enclosures and fields recorded 130m to the north east of the onshore cable route;
- The site of linear ditch and findspot of Romano-British pottery (6668) was identified c.500m north of the Onshore Development Area.

120. The remaining records are of findspots scattered across the non-designated heritage assets study area:

- A 1<sup>st</sup>-2<sup>nd</sup> century glass bangle (21795) was found in the ploughsoil in the Beverley Westwood located approximately 60m northeast of the Onshore Development Area;
- 22187 comprises Roman coin hoard, found whilst metal detecting on land in the Leconfield area approximately 95m northwest of the Onshore Development Area;
- A rim-sherd of Huntcliff ware (3689) ware was found by on Leconfield Aerodrome approximately 240m northwest of the Onshore Development Area;
- A Roman coin of Septimius Severus (15121) was found at High Eske Farm c.170m northwest of the Onshore Cable Corridor; and
- A Roman coin hoard (4523) was found east of Southfield lane.

#### 22.2.4.2.9 Medieval

121. Within the non-designated heritage assets study area there are 45 medieval records, of these only one is located within the Onshore Development Area. The record within the Onshore Development Area comprises cropmarks and earthworks indicating the presence of buried archaeological features relating to subsistence and settlement:

- HER record 21207 comprises a ridge-and-furrow visible as earthworks and cropmarks on aerial photographs east and northeast Skipsea village. Nearly all the earthworks appear as cropmarks or to be no longer extant on the 1992 OS vertical photography. Similar earthworks and cropmarks (21219) are visible on aerial photography southeast of Skipsea. These were not visible in 2009 so are presumed to have been ploughed out.

122. HER records outside the Onshore Development Area are a good representative sample of medieval settlement patterns in this area, including DMVs, moated sites, manorial houses and granges:

- HER record 13179 records the site of 'Old Inclosure Bank' printed and shown on the 1885 OS map, situated c.265m west of the Onshore Development Area;



- Aerial photographs shows cropmarks of a ploughed down moated site (2574), with an old track to east, heading north to south, and a further track fragment north of the moat;
- Parkhouse Farm Moated Site (MHU3335) is situated c.490m northwest of the Onshore Development Area. It is thought to date from the 16<sup>th</sup> century when Henry VIII caused the Leconfield Deer Park to extend into the parish;
- Eske DMV (MHU2581) is located c.500m north of the Onshore Development Area;
- HER record 8683 comprises a deer leap, south of Burton Bushes; Mantholme Moated site (6556) comprises the site of a moated enclosure c.59m west of the Onshore Development Area;
- Corn Close moated site (6557) is visible on aerial photographs c.330m northeast of the Onshore Development Area. The site consists of a square moated enclosure; The site of Bentley Manor House (9750) is located c.160m south of the Onshore Development Area;
- HER record (3619) comprises the site of a Moated site at Catfoss Grange, situated c.316m west of the Onshore Development Area;
- Catfoss DMV (3617) is located c.190m west of the Onshore Development Area;
- Bentley medieval settlement (10058) is located c.230m south of the Onshore Development Area. Bentley is recorded in Domesday in 1086 as *Benedlage*;
- HER record MHU988 comprises a possible moated site southwest of Nunkeeling Manor House, situated c.663m east of the Onshore Development Area;
- A possible moated site (MHU987) south of Nunkeeling Manor House, located c.740m east of the Onshore Development Area;
- HER record MHU890 comprises a Moated grange at Moor Grange, known to have been a grange of Meaux Abbey before 1172. The grange is located c.235m west of the onshore cable corridor;
- The 1855 OS map shows a moated site and four associated fishponds at Woodhall Way (MHU649) c. 480m south of the onshore cable corridor;
- Site of Dunnington Grange (18520) c.290m northwest of the Onshore Development Area; and

- Sandholme medieval settlement (11496) is located c.420m east of the Onshore Development Area. Sandholme does not appear in records until the 14<sup>th</sup> Century. The hamlet comprised nearly a dozen houses near the bridge until the mid-20<sup>th</sup> century.
123. One record relates to deer farming and hunting within the 500m study area:
- A Deer Park (8799) is recorded northwest of Bentley, c.20m west of the Onshore Development Area.
124. The remaining HER records within the non-designated heritage assets study area largely comprise chance finds of coins, seal matrices, pottery brooches, rings etc. There are also a number of records pertaining to churches, crosses, trackways and earthworks etc.

#### 22.2.4.2.10 Post-Medieval to Modern

125. Within the non-designated heritage assets study area there are 97 post-medieval records six of which are located within the Onshore Development Area. There are 65 modern records within the non-designated heritage assets study area, 12 of which are located within the Onshore Development Area.
126. The majority of the records located outside the Onshore Development Area relate to historic buildings or structures, such as farmsteads, windmills, watermills, public houses, blacksmiths, previous toll roads or turnpikes and WWII structures (detailed in **Annex 2**). The post-medieval records within the Onshore Development Area are:
- Site of a shepherd hut (13025);
  - A well (13026), northwest of the Shepherd Hut, near Bentley;
  - Milestone on York Road (13031);
  - South Bullock pumping station (13102); and
  - Old course of Holderness drain (13271).
127. The modern records within the Onshore Development Area all relate to WWII defensive features and include:
- Site of WWII decoy (18425), west of Routh;
  - WWII pillbox at Skipsea cliffs (18429) is visible on historic aerial photographs, but is now located on the beach in poor condition;
  - WWII observation post (21209) with loopholes on cliff edge, east of Skipsea; WWII pillbox (9991), east of Skipsea village;
  - Site of a possible WWII military building (21180);


- Four WWII bomb craters (21208) visible as an east to west row of earthworks on aerial photographs. The HER states they were not visible in 2009;
- WWII concrete posts (21245) probably representing anti-aircraft landing obstacles;
- WWII pillbox (21246) at Skipsea landfall located on the beach;
- WWII pillbox (21189) at Ulrome Sands centred on TA 1762 5711;
- WWII lozenge-shaped pillbox (9992) visible on aerial photographs with rear blast wall still, which was still visible in 2009 according to the HER record. The pillbox is now in the centre of a large field;
- WWII Heavy anti-aircraft gunsite 350M West Of Butt Farm (MHU15288); and
- Possible WWII pillbox (21196) at Ulrome Sands visible on aerial photographs, centred at TG 17740 56720.

#### 22.2.4.2.11 Undated

128. There are 51 undated records within the non-designated heritage assets study area. There are 7 undated records located within the Onshore Development Area, most of which represent undated cropmark and earthwork features indicative of buried archaeological features:

- Possible enclosure (10203) visible as a vague cropmark of square feature and possible ridge and furrow;
- HER records 21231 and 21232 comprise a ditch and a large pit seen in the cliff section at Skipsea;
- A possible linear cropmark (19463) is visible on aerial photography to the northeast of Catfoss Grange;
- Several ditches (19050) located north of Meaux Lane;
- HER record 3530 comprises rectangular enclosures and fields; and
- Aerial photography shows cropmarks of a linear bank and ditch (MHU596), possibly a dyke at Killingwoldgraves.


129. The remaining records located outside of the Onshore Development Area comprise undated earthworks and cropmarks, wells and upstanding buildings (agriculture related or domestic dwelling etc.).




## 22.2.4.3 Previous Investigations

130. Several archaeological investigations have taken place within the non-designated heritage assets study area, some of which are already detailed above in section 22.2.4.2; therefore, this section provides a brief summary of the nature and type of assessments/surveys undertaken which have informed the known archaeological record and therefore enhanced our understanding of the historic environment in this area.
131. Archaeological monitoring (EHU1975) was undertaken during the topsoil strip within the Onshore Development Area along the construction of the Keldgate to Beverley water pipeline. Extant ridge and furrow was identified, possibly belonging to the open field system of Bentley medieval village. An earlier alignment of Copleflat Lane was identified along with 40 tree boles associated with the clearance of Bentley Moor Wood 30 years earlier. An area of burnt deposits was identified along with a modern pit. Environmental samples from these two features identified burnt oak and may relate to the clearance of the woodland. A series of flints including a Bronze Age core and scraper, were recovered from the topsoil. Along with medieval to post medieval pottery.
132. A geophysical survey (EHU3317) was undertaken on land to the south of Minster way, Beverley, prior to proposed development. The survey showed several linear anomalies and an area of disturbance in several, west of the Beverley Growth Pipeline Scheme. These were identified as possibly relating to a drainage system recorded on the 1855 First Edition Ordnance survey. One alignment was of regularly spaced anomalies and may indicate ridge and furrow. This was located to the northeast of the Substation Zone.
133. An archaeological and condition survey (EHU2515) was undertaken on Butt Farm Anti-Aircraft Battery at Walkington.
134. A geophysical survey (EHU658) was undertaken on the site of Nunkeeling Priory in advance of a proposed dwelling c.670m east of the Onshore Development Area. Two areas were surveyed using both resistance and magnetic techniques, areas A and B. The resistance survey in Area A produced a discrete area of high resistance, which may represent foundations associated with a building. There was also a suggestion of a linear high resistance response. No anomalies of archaeological potential were located by the resistance survey in area B. During a watching brief (EHU335) undertaken at the same location no archaeological features were identified, and no finds recovered, despite the location being close to the site of the priory founded by the Benedictine Nuns in 1152AD.

135. Geophysical survey (EHU2664) was undertaken on land at Pastureland House, Bewholme, approximately 212m west of the Onshore Export Cable Corridor. The results revealed several anomalies of potential archaeological interest, comprising six pit-like features and several linear features that may represent field boundary ditches and modern drains.
136. HER event record EHU3959 consists of a project to record the 20<sup>th</sup> century militarised landscape of the United Kingdom c.50m west of the Onshore Development Area.
137. A watching brief (EHU1621) was undertaken during groundwork for a ménage c.185m west of the Onshore Development Area. The development sits within a medieval landscape. Ridge and furrow was identified both extant before the site strip and in plan once the area had been stripped.
138. A watching brief (EHU1712) was undertaken during groundworks for the construction of a storage building c.450m northeast of the Onshore Development Area. The site lies within the historic core of the medieval village of Routh. A small assemblage of unstratified medieval and post-medieval pottery was identified.
139. Geophysical survey (EHU1196) was undertaken in advance of the proposed extension of a leisure park c.110m south of the Onshore Development Area. A weak and diffuse pattern of rectilinear features and possible pits were identified by the survey.
140. A watching brief (EHU1197) was undertaken during the groundworks for the construction of an extension to Low Skirlington Leisure Park c.2000m southeast of the Onshore Development Area. No archaeological features were identified, and no finds recovered.
141. Geophysical survey (EHU1937) was undertaken prior to the submission of planning permission for a wind turbine c.460m east of the Onshore Cable Corridor. Several areas of discrete anomalies possibly representing archaeological features were identified, however it is thought that these are modern or geological in origin. Following this an archaeological watching brief (EHU1938) was undertaken, however, no archaeological features or artefacts were identified.




142. A geophysical survey (EHU3909) was undertaken at Killingwoldgraves Roundabout, prior to proposed development c.160m west of the Onshore Development Area. The survey showed several linear features, which were identified as being of likely modern cultivation, tractor tracks and drainage features. An archaeological trial trenching evaluation (EHU3930) was undertaken following this land ahead of a construction for a new petrol station and store. Modern ceramic land drains were present in all the trenches; however, no archaeological finds or features were identified.
143. Two trenches were excavated (EHU1747) at a moated site at Skipsea in 1970 c.170m northwest of the Onshore Development Area. Two trenches were excavated on the top of the mound to locate any structures that may survive. The first was on the crown of the hill and showed a section of topsoil with Hesse boulder clays intermixed with glacial sands and gravels, all overlain on an earlier land surface. Several pot and bone fragments were located with some iron objects. Several burnt cobbles were retrieved. A second trench was then located to the north of the first. The soil profile was similar to that seen in the first trench and it was shown that the earlier land surface sloped steeply south to north. Finds included medieval and Roman pottery, bone, iron objects and shells.
144. A photographic record (EHU2225) was undertaken on the former chapel at Bentley prior to proposed alterations and change of use c.240m south of the Onshore Development Area.
145. Geotechnical pits (EHU2017) were excavated on land at Swinemoor Lane prior to its development as a Community Hospital c.260m southwest of the Onshore Development Area. Natural geology was encountered as clayey topsoil between 0.30m-0.45m deep. An orange, brown, soft consistency, clay subsoil was encountered below the topsoil in all of the trial pits to an average depth of 0.50m. This was underlain by Boulder clay in varying weathered states. A Geophysical Survey (EHU2019) at the same location identified a series of parallel, linear anomalies running across the site in south-west/north-east direction. These were interpreted as ridge and furrow. However, these features may also mask other archaeological features. Several magnetic anomalies believed to be geological in origin were identified. The site lies on Swinemoor Common one of Beverley's medieval open field/commons. An archaeological evaluation (EHU2020) followed, prior to the groundwork for the new Community Hospital. Three phases of activity were identified across the site, Iron Age /Romano-British, medieval and post-medieval to Modern.





146. A watching brief (EHU1574) was undertaken during groundwork for a house and double garage c.330m west of the Onshore Development Area. Three undated pits were identified along with a single sherd of 12<sup>th</sup>-14<sup>th</sup> century medieval pot. Also identified was a possible undated piece of wood.
147. A watching brief (EHU1770) was undertaken during groundwork for postholes and a service trench c.350m south of the Onshore Development Area. No archaeological features or artefacts were identified.
148. An archaeological watching brief (EHU1990) was undertaken during groundwork associated with the replacement of the overhead power line and replacement poles c.360m west of the Onshore Development Area. The site lies within a medieval landscape. No archaeological features or artefacts were identified.
149. A watching brief (EHU1138) was undertaken during the groundworks for the construction of a residential development c.370m northwest of the Onshore Development Area. The groundworks consisted of the mechanical excavation of 13 sets of foundations and the access road. An environmental sample was taken from the southern road section, but this did not suggest any other remains other than common flora. Deposits identified indicated the presence of a water-feature and a pond was marked on 19<sup>th</sup> century maps. No other archaeological deposits or finds were recovered.
150. A watching brief (EHU1087) was undertaken during the groundworks for the construction of seven dwellings and an access road approximately 400m, west of the Onshore Development Area. No archaeological features were identified, and a small finds assemblage recovered.
151. A watching brief (EHU1766) was undertaken during groundwork associated with a new dwelling, approximately c420m southwest of the Onshore Development Area. A 19<sup>th</sup> century cobbled surface was identified.
152. An archaeological watching brief (EHU2237) was carried out during groundwork's associated with the erection of a new dwelling and detached garage c.420m west of the Onshore Development Area. A cobbled surface and modern wooden posts were identified. 19<sup>th</sup> - 20<sup>th</sup> century pottery and animal bone were recovered from the turf and loose mid grey sandy silt topsoil.
153. Geophysical survey (EHU3184) was undertaken south of Hornsea Leisure Park, c.440m southeast of the Onshore Development Area.






154. A watching brief (EHU955) was undertaken during the groundworks for the construction of a detached dwelling and garage c.460m northwest of the Onshore Development Area. The footprints of the 18<sup>th</sup> or 19<sup>th</sup> century structure were identified.
155. A watching brief (EHU600) was undertaken during the groundwork for the construction of classrooms and an extension at Sigglesthorne Primary School c.480m east of the Onshore Development Area. The development lies within the core of the medieval village close to earthworks. No archaeological features were identified and no finds recovered.
156. A geophysical survey (EHU3512) was undertaken to evaluate an area of land prior to the proposed development of land at Little Catwick c.480m northwest of the Onshore Development Area. The survey detected a total, of 40 anomalies within the survey area. Upon analysis seven linear anomalies were deemed to be of probable archaeological potential, with the remainder being of probable recent origin and related to ploughing.
157. An archaeological evaluation via trial trenching (EHU1046) was undertaken in advance of the development of the site for residential purposes c.480m east of the Onshore Development Area. Two sherds of prehistoric pottery associated with a feature of indeterminate function were recovered, along with pottery of Roman date. Medieval ridge and furrow and pottery was also recovered.
158. Recent archaeological work relating the onshore elements of Hornsea Four and Dogger Bank A & B (which are not yet updated within the HER) have further characterised the archaeological resource in East Yorkshire through desk-based research, and archaeological fieldwork (Orsted 2021).

#### **22.2.4.4 Historic Landscape Characterisation**

159. The Historic Landscape Character (HLC) data held by the Humber HER has been obtained and included within the Projects' GIS project database. This data was produced as an aid in the interpretation of the current landscape's history and evolution and forms an aid to identifying areas of the landscape which may be sensitive to change.



160. Most of the Onshore Development Area passes through land broadly identified as Settlement, Woodland or Fields and Enclosures. The woodland is mostly modern plantation, although a few small sections of ancient/semi natural or estate woodland are present. The current field pattern is a result of early and parliamentary planned enclosure. This is unsurprising given the rural agricultural landscape that the Onshore Development Area passes through. Other entries within the study area describe areas of historic earthworks, such as medieval villages (e.g., Eske DMV, Storkhill and Sandholme).
161. Overall, the HLC data identifies a distinctly rural landscape, the history of which is mostly related to the period of Enclosure (piecemeal and parliamentary). There are links to the earlier history of the landscape, however, with surviving earthworks of medieval villages and medieval moated manors and hunting lodges. The route of the Onshore Development Area passes through fields of distinctly modern agricultural character, with large fields that have developed since the period of Enclosure, most often amalgamated from smaller fields from the mid-20<sup>th</sup> century onwards.

## 22.2.5 Discussion

### 22.2.5.1 Summary of Heritage Potential


162. The baseline presented within this ADBA indicates that the study areas are located within an historic landscape with numerous known heritage assets spanning from the prehistoric to the modern period. These are in the form of buried archaeological remains, historic earthworks and buildings. Some of these heritage assets are designated as regionally or nationally important, such as Eske Medieval Settlement and Manor (NHLE List Entry 1005216) and Beverley Minster (NHLE 1084028 – Grade I Listed Building). There is potential for non-designated assets to be of equal importance within the study areas.
163. The known buried archaeological remains within the Onshore Development Area are indicative of a landscape which has seen occupation since the early prehistoric period onwards.

#### 22.2.5.1.1 Potential for Buried Archaeological Remains

164. Evidence for the prehistoric period within the study area ranges from the Palaeolithic to the Iron Age. For the earlier periods (Palaeolithic, Mesolithic and Neolithic) evidence largely comprises stray finds of flint objects, however, there is some evidence for settlement. Along the onshore cable route a series of parallel ditches (MHU15410) were identified west of Meaux Lane of a Palaeolithic date. Within the landfall zone finds of a Mesolithic date (MHU8835) were found at site of Withow Mere. A possible Neolithic

henge (6625) has also been identified to the north-east of Birkhill Wood, suggesting evidence for ritual activity.

165. Evidence for the Bronze Age and Iron Age is far more common within the study area. As well as various chance finds, there is more definitive evidence for settlement and ritual/funerary activity. For the Bronze Age evidence includes a linear triple dyke (6611) and round barrows (1381, 6614 and MHU1001). Evidence for the Iron Age is similar and includes a square barrow cemetery (1497) as well as various enclosures and field systems (22092, 3591, 22299, 22251, and 22163). The additional site of enclosures and trackways (7169) of a likely Iron Age to Romano British date is located within the Onshore Development Area.
166. Twelve general prehistoric records were identified across the study area and could date to any of the periods discussed above.
167. Evidence of Roman occupation within the non-designated heritage assets study area is more scarce, relating to preceding periods with the exception of two Roman enclosures (MHU13342 and 19377), a Romano-British settlement site (3759), a linear ditch (6668) and various chance finds of pottery (3689 and 3623), coins (22187, 4523 and 15121), a glass bangle (21795) and a brooch (18166).
168. Evidence for the medieval period across the study area is extensive. As well as a wealth of chance finds, there are a large number of medieval churches, settlements, DMVs and smaller deserted settlements. Two of these settlements lie over 200m from the Onshore Development Area:
  - Catfoss DMV (3617) is located approximately 210m west of the Onshore Development Area; and
  - the scheduled remains of Eske DMV are located approximately 400m north of the Onshore Development Area.
169. Additional Medieval settlements of this scale are unlikely to be encountered within the Onshore Development Area, however it is probable that evidence for areas of cultivation associated with these larger dwellings could be found.
170. Given the abundance of medieval evidence within the study area there is high potential for further remains within the Onshore Development Area.
171. A large number of post-medieval records are present across the study area and largely relate to historic buildings or structures, such as farmsteads, windmills, watermills, public houses, blacksmiths, previous toll roads or turnpikes.




172. Modern assets within the study area mainly relate to defensive measures during WWII. Of note are the scheduled 'Heavy Anti-aircraft gunsite, 350m west of Butt Farm' (NHLE List Entry 1019186) and the WWII Diver AA battery (21210). Previously unrecorded assets from the modern period would likely be similar in nature.
173. Overall, within the study area there is high potential for the Bronze Age, Iron Age, Medieval, Post-Medieval and Modern Periods, with a moderate potential for the Mesolithic, Neolithic and Roman Period and a low potential for the Palaeolithic.

## 22.2.5.2 Previous Impacts


### 22.2.5.2.1 Buried Archaeology

174. The landscape in which the Onshore Development Area is located is one that has been under heavy modern agricultural use since the post-World War II period. As such, agricultural activity will have potentially impacted archaeological remains. There is a high potential that modern ploughing will have impacted the archaeological horizons, eroding the upper fills of potential buried archaeological remains, whilst completely removing certain shallower features.
175. Despite this agricultural impact, it is expected there will be no areas where this could have caused complete removal of all buried remains, with ploughing expected to have at worst, significantly scarred the sub-surface deposits. This is particularly relevant for rural prehistoric and Romano-British settlement features, where the ditches associated with settlements and their field systems can often be of significant depth and contain well-preserved artefacts and deposits near the base of the features.
176. Other impacts will have occurred within the area from modern developments, such as residential, industrial or commercial and their associated infrastructure. Many of these developments have been subject to archaeological investigation prior to construction, the results of which are summarised in section 22.2.4.3.



## 22.2.5.2.2 Above Ground Heritage

177. The Onshore Development Area is located in a wider landscape in which earthworks (often relating to deserted medieval settlements), built structures associated with the late medieval and post-medieval agricultural heritage (e.g., historic farmsteads) and a large number World War II (pillboxes etc.) survive. The lack of development over the modern period within this rural landscape, particularly within Onshore Export Cable Corridor, results in good chance of the continued survival of these remains. Whilst south of Beverley and towards the Hull suburbs, the historic landscape character has been lost somewhat due to the large amount of modern infrastructure built over the previous 100 years.
178. Previous impacts to historic earthworks and built heritage assets are predominantly associated with indirect (non-physical) impacts (i.e. changes to an asset's setting) due to various developments within the locality of the heritage asset. Broad examples include the introduction of residential developments, new road infrastructure or construction of new industrial developments. Introduction of such developments could result in changes to nearby heritage assets' settings, which could impact their significance.



## References

Bateman, M. D. and Evans, D. J. A. and Buckland, P. C. and Connell, E. R. and Friend, R. J. and Hartmann, D. and Moxon, H. and Fairburn, W. A. and Panagiotakopulu, E. and Ashurst, R. A. (2015) Last glacial dynamics of the Vale of York and North Sea lobes of the British and Irish Ice Sheet., Proceedings of the Geologists' Association., 126 (6). P. 712-730.

Burke, H.F Morgan D. J. Kessler H. and Cooper A. H. (2015) A 3D geological model of the superficial deposits of the Holderness area. Geology And Landscape Programme Commissioned Report Cr/09/132. British Geological Survey (BGS).

Caffell, A. and Holst, M. (2017) Preliminary Osteological Analysis, Burnby Lane, Pocklington, East Riding of Yorkshire. Unpublished grey lit. report.

CIfA, (2022). Code of Conduct. Reading: University of Reading.

CIfA, (2020). Standard and guidance for archaeological desk-based assessment. Reading: University of Reading.

Department for Energy Security & Net Zero (2023a) Draft Overarching National Policy Statement for Energy (EN-1). Available at:

[https://assets.publishing.service.gov.uk/government/uploads/system/uploads/attachment\\_data/file/1147380/NPS\\_EN-1.pdf](https://assets.publishing.service.gov.uk/government/uploads/system/uploads/attachment_data/file/1147380/NPS_EN-1.pdf). Accessed 07/11/23.

Department for Energy Security & Net Zero (2023b) Draft National Policy Statement for Renewable Energy Infrastructure (EN 3). Available at:

[https://assets.publishing.service.gov.uk/government/uploads/system/uploads/attachment\\_data/file/1147382/NPS\\_EN-3.pdf](https://assets.publishing.service.gov.uk/government/uploads/system/uploads/attachment_data/file/1147382/NPS_EN-3.pdf) Accessed 07/11/23.

East Riding of Yorkshire Council (2017) Walkington Conservation Re-Appraisal: Consultation Document. Available at: <https://www.eastriding.gov.uk/planning-permission-and-building-control/conservation-areas-and-listed-buildings/conservation-areas/conservation-area-appraisals-and-management-plans/#Adopted-conservation-area-appraisals> [Accessed: 23/01/2023].

East Riding of Yorkshire Council (2016) East Riding Local Plan 2012 – 2029. Strategy Document, Adopted April 2012. Available at:

<file:///C:/Users/304408/Downloads/Strategy%20Document%20-%20Adopted%20April%202016%20lo.pdf> [Accessed: 21/12/2022].

East Riding of Yorkshire Council (2013) Conservation Area Appraisal: Beverley, Introduction. Available at: <https://www.eastriding.gov.uk/planning-permission-and-building-control/conservation-areas-and-listed-buildings/conservation-areas/conservation-area-appraisals-and-management-plans/#Adopted-conservation-area-appraisals> [Accessed: 23/01/2023].

East Riding of Yorkshire Council (2010) Conservation Area Appraisal: Cottingham.

Available at: <https://www.eastriding.gov.uk/planning-permission-and-building-control/conservation-areas-and-listed-buildings/conservation-areas/conservation-area-appraisals-and-management-plans/#Adopted-conservation-area-appraisals> [Accessed: 23/01/2023].



East Riding of Yorkshire Council (2009a) Conservation Area Appraisal: Cherry Burton. Available at: <https://www.eastriding.gov.uk/planning-permission-and-building-control/conservation-areas-and-listed-buildings/conservation-areas/conservation-area-appraisals-and-management-plans/#Adopted-conservation-area-appraisals> [Accessed: 23/01/2023].

East Riding of Yorkshire Council (2009b) Conservation Area Appraisal: Cherry Burton. Available at: <https://www.eastriding.gov.uk/planning-permission-and-building-control/conservation-areas-and-listed-buildings/conservation-areas/conservation-area-appraisals-and-management-plans/#Adopted-conservation-area-appraisals> [Accessed: 23/01/2023].

East Riding of Yorkshire Council (2009c) Conservation Area Appraisal: Tickton. Available at: <https://www.eastriding.gov.uk/planning-permission-and-building-control/conservation-areas-and-listed-buildings/conservation-areas/conservation-area-appraisals-and-management-plans/#Adopted-conservation-area-appraisals> [Accessed: 23/01/2023].

East Riding of Yorkshire Council (2008) Conservation Area Appraisal: Bishop Burton. Available at: <https://www.eastriding.gov.uk/planning-permission-and-building-control/conservation-areas-and-listed-buildings/conservation-areas/conservation-area-appraisals-and-management-plans/#Adopted-conservation-area-appraisals> [Accessed: 23/01/2023].


East Riding of Yorkshire Council (2007a) Conservation Area Appraisal: Catwick. Available at: <https://www.eastriding.gov.uk/planning-permission-and-building-control/conservation-areas-and-listed-buildings/conservation-areas/conservation-area-appraisals-and-management-plans/#Adopted-conservation-area-appraisals> [Accessed: 23/01/2023].

East Riding of Yorkshire Council (2007b) Conservation Area Appraisal: Skidby. Available at: <https://www.eastriding.gov.uk/planning-permission-and-building-control/conservation-areas-and-listed-buildings/conservation-areas/conservation-area-appraisals-and-management-plans/#Adopted-conservation-area-appraisals> [Accessed: 23/01/2023].

East Riding of Yorkshire Council (2006a) Conservation Area Appraisal: Atwick. Available at: <https://www.eastriding.gov.uk/planning-permission-and-building-control/conservation-areas-and-listed-buildings/conservation-areas/conservation-area-appraisals-and-management-plans/#Adopted-conservation-area-appraisals> [Accessed: 23/01/2023].

East Riding of Yorkshire Council (2006b) Conservation Area Appraisal: Beverley (Grosvenor Place). Available at: <https://www.eastriding.gov.uk/planning-permission-and-building-control/conservation-areas-and-listed-buildings/conservation-areas/conservation-area-appraisals-and-management-plans/#Adopted-conservation-area-appraisals> [Accessed: 23/01/2023].

East Riding of Yorkshire Council (2006c) Conservation Area Appraisal: Dunnington. Available at: <https://www.eastriding.gov.uk/planning-permission-and-building-control/conservation-areas-and-listed-buildings/conservation-areas/conservation-area-appraisals-and-management-plans/#Adopted-conservation-area-appraisals> [Accessed: 23/01/2023].






- East Riding of Yorkshire Council (2006d) Conservation Area Appraisal: Siggleshorne. Available at: <https://www.eastriding.gov.uk/planning-permission-and-building-control/conservation-areas-and-listed-buildings/conservation-areas/conservation-area-appraisals-and-management-plans/#Adopted-conservation-area-appraisals> [Accessed: 23/01/2023].
- Forestry Commission & Natural England (2022) Ancient woodland, ancient trees and veteran trees: advice for making planning decisions
- Hinde, T. (Ed), (1996). The Domesday Book: England's Heritage, Then & Now. Surrey: Coombe Books
- Historic England, (2008). Conservation Principles, Policies and Guidance for the Sustainable Management of the Historic Environment.
- Historic England and Humber Field Archaeology, (2009). Rapid Coastal Zone Assessment: Yorkshire and Lincolnshire.
- Historic England, (2012). East Riding of Yorkshire, Chalk Lowland, and the Hull Valley National Mapping Programme (NMP): Aerial Investigation and Mapping Report.
- Historic England, (2015a). The Historic Environment in Local Plans. Historic Environment Good Practice Advice in Planning: 1.
- Historic England, (2015b). Making Significance in Decision-Taking in the Historic Environment. Historic Environment Good Practice Advice in Planning: 2.
- Historic England and Humber Field Archaeology, (2015c). Rapid Coastal Zone Assessment: Yorkshire and Lincolnshire.
- Historic England (2016). Understanding Historic Buildings. A Guide to Good Recording Practice.
- Historic England, (2017a). Historic Environment Good Practice in Planning Note 3 Second Edition: The Setting of Heritage Assets. London: Historic England.
- Historic England (2017b) Understanding Place. Historic Area Assessments.
- IEMA, IHBC and ClfA (2021) Principles of Cultural Heritage Impact Assessment in the UK.
- Ministry of Housing, Communities and Local Government (MHCLG), (2019a). National Planning Policy Framework. London: HMSO.
- MHCLG, (2019b). Planning Practice Guidance (PPG): Historic Environment (July 2019). London: HMSO.
- Mills, A.D., (2003). Oxford Dictionary of British Place Names. Oxford: Oxford University Press.
- Muir, R. (1997) The Yorkshire Countryside: A Landscape History. Keele University Press.
- Natural Environment Research Council (NERC) (2022). British Geological Viewer. [online] Available at: <[https://geologyviewer.bgs.ac.uk/?\\_ga=2.129218380.1559078007.1662368063-578434938.1662368063](https://geologyviewer.bgs.ac.uk/?_ga=2.129218380.1559078007.1662368063-578434938.1662368063)> [Accessed 01/09/2022].

Orsted (2021). Hornsea Project Four: Environmental Statement (ES). Volume A3, Chapter 5: Historic Environment. Available at:  
<https://infrastructure.planninginspectorate.gov.uk/wpcontent/ipc/uploads/projects/EN010098/EN010098-000719-A3.5%20ES%20Volume%20A3%20Chapter%205%20Historic%20Environment.pdf>  
[accessed 08.02.23].

Rose, J. (1985) The Dimlington Stadial/Dimlington Chronozone: a proposal for naming the main glacial episode of the Late Devensian in Britain, *Boreas* 14, 225–230.

Wintle, A.G. and Catt, J.A. (1985) Thermoluminescence dating of Dimlington stadial deposits in eastern England. *Boreas*. 14 (3), p. 231-234.






Dogger Bank South Offshore Wind Farms

## Annex 1 Designated Heritage Assets Gazetteer

**Unrestricted**  
**004300166**




## Annex 1 Designated Heritage Asset Gazetteer

List Entry	Record Type	Grade	Name	Easting	Northing
<b>Scheduled Monuments</b>					
1003598	SM		Blackfriars (remains of)	503878	439377
1005216	SM		Eske medieval settlement and field system, west and south of Eske Manor	505627	443197
1007731	SM		Bowl barrow 400m north of Highfield House	504905	435357
1007842	SM		Moated site and two fishponds 80m south-west of Parkhouse Farm.	500932	441827
1007971	SM		Moated grange at Moor Grange	513892	451237
1008122	SM		Hall Garth moated site south of Beverley Minster	503741	439112
1008292	SM		Moated site 100m north of Parkhouse Farm	500994	441982
1011212	SM		Skipsea Castle: 11th century motte and bailey castle and inland harbour	516144	454982
1012589	SM		Beverley sanctuary limit stone, Bishop Burton cross	500547	439682
1012590	SM		Beverley sanctuary limit stone, Bentley cross	502554	436415
1012591	SM		Beverley sanctuary limit stone, Walkington cross	500393	437386
1013402	SM		Site of Preceptory of the Holy Trinity (Knights Hospitallers)	503852	439674
1013705	SM		Hallgarth medieval hall and moat	516995	454664
1013711	SM		Churchyard cross, 4m north of All Saints Church	499052	439747
1013990	SM		Bowl barrow on Westwood Common, 610m north west of Blackmill	501853	439545
1013991	SM		Bowl barrow on Westwood Common, 150m north of Blackmill	502062	439142
1013992	SM		Bowl barrow on Westwood Common, 50m north of Blackmill	502084	439058
1013993	SM		Square barrow on Westwood Common, 150m north west of Blackmill	501975	439101
1013994	SM		Group of four square barrows on Westwood Common, 200m north west of Blackmill	501898	439085
1013995	SM		Square barrow on Westwood Common, 120m south of Blackmill	502115	438868


List Entry	Record Type	Grade	Name	Easting	Northing
1013996	SM		Square barrow on Westwood Common, 50m west of Blackmill	502036	438964
1013997	SM		Square barrow on Westwood Common, 230m north west of Blackmill	501992	439178
1013998	SM		Square barrow on Westwood Common, 230m NNW of Blackmill	502024	439210
1013999	SM		Romano-British enclosure and two adjoining fields on Westwood Common, 510m south west of Blackmill	501599	438876
1014000	SM		Oval barrow on Westwood Common, 55m north west of Blackmill	502037	439015
1014001	SM		Romano-British enclosure in Burton Bushes, Westwood Common	501124	439371
1015312	SM		'Cellar Heads' moated site and related ridge and furrow earthworks at Risby Park, 700m north west of Risby Park Farm	500448	435553
1018600	SM		Risby Jacobean gardens, hall and medieval settlement remains	500656	435077
1019186	SM		Heavy Anti-aircraft gunsite, 350m west of Butt Farm	501634	436955
1019823	SM		Baynard Castle	504090	433041
1019864	SM		The Reins medieval deer park boundary within Park Ends and Oaktree Wood	498420	440778
1021192	SM		Royal Observer Corps underground monitoring post and World War II visual spotting post, 200m north of Southfield House	517562	454789
<b>Listed Buildings</b>					
1083824	LB	I	Church Of All Saints	516560	454977
1083960	LB	I	The Guildhall	503394	439472
1084022	LB	I	The Hall (Now Borough Council Offices)	503262	439284
1084028	LB	I	The Minster Church Of St John	503766	439257
1103394	LB	I	Church Of Saint Mary	504758	432937
1162565	LB	I	Beverley North Bar Nos 65 And 67 (Bar House) Including Garden Wall, Piers And Railings	502992	439871
1162693	LB	I	The Parish Church Of St Mary	503150	439805
1318235	LB	I	Gates, Gate Piers And Railings To Norwood House	503317	439921
1346372	LB	I	The Market Cross	503222	439669

List Entry	Record Type	Grade	Name	Easting	Northing
1346387	LB	I	Norwood House (Now Beverley High School For Girls)	503306	439936
1083422	LB	II*	Church Of St Margaret	512330	442725
1083923	LB	II*	Highgate House	503612	439442
1083947	LB	II*	44, Toll Gavel	503421	439522
1083948	LB	II*	54,56, Toll Gavel	503485	439519
1083977	LB	II*	29, North Bar Without	502876	439946
1083989	LB	II*	The Red House	502885	440044
1084006	LB	II*	19, North Bar Within	503127	439734
1084007	LB	II*	35, North Bar Within	503076	439777
1084008	LB	II*	St Marys Court	503040	439814
1084035	LB	II*	Keldgate House	503522	439071
1084045	LB	II*	The Old Grammar School	503496	439096
1084046	LB	II*	5, Ladygate	503203	439772
1084059	LB	II*	56, Flemingate	504170	439191
1084060	LB	II*	58, Flemingate	504176	439192
1084062	LB	II*	The Old Friary	503860	439348
1084089	LB	II*	26,28, Eastgate	503731	439399
1103339	LB	II*	Skidby Mill And Attached Mill Buildings	502048	433313
1103341	LB	II*	Church Of Saint Michael	501508	433658
1103343	LB	II*	Reckitt Hall, The Lawns	503672	433588
1103344	LB	II*	Morgan Hall, The Lawns	503807	433541
1103345	LB	II*	Grant Hall, The Lawns	503689	433644







List Entry	Record Type	Grade	Name	Easting	Northing
1103346	LB	II*	Downs Hall, The Lawns	503710	433601
1103393	LB	II*	Zion United Reform Church	504381	432873
1103429	LB	II*	Church Of All Saints	499050	439731
1160246	LB	II*	6-14, Butcher Row	503527	439515
1160744	LB	II*	Church Of All Saints	509110	442505
1161054	LB	II*	Monks Walk Public House	503686	439389
1161425	LB	II*	Church Of All Hallows	499849	436824
1161446	LB	II*	Lantern Turret In Garden Of No 4	505551	437980
1161728	LB	II*	Cross Keys Hotel	503160	439654
1162157	LB	II*	14,16, Newbegin	503078	439583
1162300	LB	II*	The Sessions House	502656	440173
1162666	LB	II*	18,20, North Bar Within	503165	439750
1163343	LB	II*	62, North Bar Without	502852	440083
1232675	LB	II*	Lambert Hall, The Lawns	503796	433419
1249378	LB	II*	Church Of St Michael	513092	445387
1249769	LB	II*	Church Of St Lawrence	515440	445666
1276987	LB	II*	Nicholson Hall, The Lawns	503799	433475
1310021	LB	II*	Southwood Hall	503836	432225
1310370	LB	II*	7, Hengate	503238	439842
1346325	LB	II*	Lord Nelson	503878	439269
1346350	LB	II*	Foster And Plumpton Chemist White Horse Hotel	503282	439840




List Entry	Record Type	Grade	Name	Easting	Northing
1346358	LB	II*	22, North Bar Within	503158	439761
1346373	LB	II*	11, Saturday Market	503227	439723
1346385	LB	II*	48, North Bar Without	502893	440011
1346394	LB	II*	45,46, Saturday Market	503274	439581
1346399	LB	II*	Foresters Hall Or Ann Rouths House	503482	439540
1346994	LB	II*	Eske Manor	505737	443236
1083825	LB	II	Skipsea Grange	517710	453896
1083910	LB	II	Wall To No 67	503358	439730
1083911	LB	II	73,75, Walkergate	503409	439661
1083912	LB	II	83,85, Walkergate	503431	439646
1083913	LB	II	87, Walkergate	503439	439642
1083914	LB	II	99,101, Walkergate	503464	439613
1083915	LB	II	103-113, Walkergate	503482	439590
1083916	LB	II	115, Walkergate	503495	439571
1083917	LB	II	Nos 117 And 119 Including Attached Stable Wing	503501	439563
1083918	LB	II	90,92, Walkergate	503395	439640
1083919	LB	II	98,100, Walkergate	503444	439612
1083920	LB	II	2, Wednesday Market	503612	439494
1083921	LB	II	11,11A, Wednesday Market	503679	439473
1083922	LB	II	16,17, Wednesday Market	503631	439429
1083924	LB	II	2,4,6, Well Lane	503562	439476
1083925	LB	II	The Woolpack Public House	502913	439431



List Entry	Record Type	Grade	Name	Easting	Northing
1083926	LB	II	43-47, Westwood Road	502899	439429
1083927	LB	II	Lamp Standard In The Pavement Outside No 2	503004	439509
1083928	LB	II	Lamp Standard Outside No 7	502858	439752
1083929	LB	II	25, Wood Lane	503074	439668
1083930	LB	II	Gateway To The Beverley Westwood Hospital	502845	439505
1083931	LB	II	47,48, Saturday Market	503259	439580
1083932	LB	II	49, Saturday Market	503261	439593
1083933	LB	II	51, Saturday Market	503240	439590
1083934	LB	II	52,53,54, Saturday Market	503240	439604
1083935	LB	II	55,56, Saturday Market	503236	439618
1083936	LB	II	57,58, Saturday Market	503222	439617
1083937	LB	II	59, Saturday Market	503222	439634
1083938	LB	II	61,62, Saturday Market	503208	439650
1083939	LB	II	Lamp Standard In The Grass Verge Adjacent To The Gable Of 2 St Mary's Terrace	502952	439570
1083940	LB	II	Lamp Standard Outside No 36	502883	439511
1083941	LB	II	9,11, Toll Gavel	503340	439575
1083942	LB	II	46, Toll Gavel	503426	439522
1083943	LB	II	51,53, Toll Gavel	503447	439550
1083944	LB	II	10, Toll Gavel	503311	439550
1083945	LB	II	Lamp Standard On The Pavement In Front Of The Boundary Of 16 And 18, New Walk	502745	440183
1083946	LB	II	18, Toll Gavel	503343	439538
1083949	LB	II	The Masonic Lodge	503753	439474




List Entry	Record Type	Grade	Name	Easting	Northing
1083950	LB	II	5-9, Walkergate	503309	439853
1083951	LB	II	26, Norwood	503394	439960
1083952	LB	II	Garden Wall To No 1 (Mistral Coign) As Far As Gate Piers At The Corner	502902	439819
1083953	LB	II	Garden Wall Opposite To Garden Wall Of No 1 (Mistral Coign)	502892	439817
1083954	LB	II	13-33, Railway Street	503750	439577
1083955	LB	II	No 35 And Premises Occupied By The Beverley Catholic Club	503782	439588
1083956	LB	II	2, Railway Street	503678	439482
1083957	LB	II	2A, Railway Street	503679	439487
1083958	LB	II	14-18, Railway Street	503721	439526
1083959	LB	II	36,38, Railway Street	503775	439560
1083961	LB	II	Former Police Station	503408	439466
1083962	LB	II	1-5, St John Street (See Details For Further Address Information)	503651	439260
1083963	LB	II	Lamp Standard Adjacent To The Minster Railings Opposite No 8	503685	439220
1083964	LB	II	1, Saturday Market	503188	439712
1083965	LB	II	8, Saturday Market	503211	439739
1083966	LB	II	14,16, Saturday Market	503226	439697
1083967	LB	II	21,22, Saturday Market	503250	439674
1083968	LB	II	23, Saturday Market	503254	439666
1083969	LB	II	The Former Corn Exchange	503277	439659
1083970	LB	II	36, Saturday Market	503319	439624
1083971	LB	II	Kings Head Hotel	503331	439606
1083972	LB	II	40, North Bar Within	503015	439889




List Entry	Record Type	Grade	Name	Easting	Northing
1083973	LB	II	Roman Catholic Church Of St John Of Beverley	502945	439899
1083974	LB	II	St John's Presbytery	502943	439904
1083975	LB	II	Aragon House	502919	439914
1083976	LB	II	13-19, North Bar Without	502926	439923
1083978	LB	II	Osborne House	502883	439966
1083979	LB	II	33-37, North Bar Without	502865	439984
1083980	LB	II	41, North Bar Without	502849	439995
1083981	LB	II	Lamp Standard In Grass Verge Adjacent To 45, North Bar Without	502833	440038
1083982	LB	II	47 And 49, North Bar Without	502817	440037
1083983	LB	II	55 And 57, North Bar Without	502795	440063
1083984	LB	II	14-18, North Bar Without	502961	439934
1083985	LB	II	24 And Wing To East, No 26, North Bar Without	502943	439954
1083986	LB	II	30 And 32, North Bar Without	502925	439969
1083987	LB	II	44, North Bar Without	502910	440002
1083988	LB	II	52 And 54, North Bar Without	502885	440022
1083990	LB	II	Wall And Gate Piers To 62, North Bar Without	502838	440073
1083991	LB	II	1,3, Norwood	503328	439953
1083992	LB	II	The Valiant Soldier Public House	503311	439881
1083993	LB	II	Lamp Standard In The Pavement In Front Of No 16 (Newbegin House)	503087	439560
1083994	LB	II	Lamp Standard In The Pavement West Of No 26	503026	439528
1083995	LB	II	2-6, New Walk	502827	440118
1083996	LB	II	8 And 10, New Walk	502808	440144

List Entry	Record Type	Grade	Name	Easting	Northing
1083997	LB	II	Pillar Box On Pavement By Garden Gate Of 12, New Walk	502775	440152
1083998	LB	II	20, New Walk	502744	440213
1083999	LB	II	Lamp Standard In Grass Verge Adjacent To 1, New Walk	502794	440087
1084000	LB	II	Lamp Standard In Grass Verge Adjacent To 9, New Walk	502770	440114
1084001	LB	II	Lamp Standard In Grass Verge Adjacent To 15, New Walk	502746	440144
1084002	LB	II	Sessions House, Urinal To South East	502695	440154
1084003	LB	II	Wall To Nos 5 To 13 (Odd)	502580	440167
1084004	LB	II	5, North Bar Within	503156	439705
1084005	LB	II	15, North Bar Within	503145	439727
1084009	LB	II	55-63, North Bar Within	503001	439860
1084010	LB	II	10,12, North Bar Within	503168	439739
1084011	LB	II	Perimeter Wall, Gatepiers And Gates To The Church Of St Mary	503108	439790
1084012	LB	II	The Pump	503084	439809
1084013	LB	II	Royal Standard Inn	503040	439873
1084014	LB	II	34, Lairgate	503214	439550
1084015	LB	II	36, Lairgate	503227	439522
1084016	LB	II	70, Lairgate	503276	439464
1084017	LB	II	Cromwell House	503294	439416
1084018	LB	II	78, Lairgate	503297	439409
1084019	LB	II	80, Lairgate	503298	439400
1084020	LB	II	82,84, Lairgate	503301	439393
1084021	LB	II	86,88, Lairgate	503302	439387







List Entry	Record Type	Grade	Name	Easting	Northing
1084023	LB	II	Lamp Standard In Front Of The Hall	503278	439290
1084024	LB	II	Lamp Standard In The Pavement Adjacent To The Gable Of 24 Toll Gavel	503360	439528
1084025	LB	II	17,19, Minster Moorgate	503590	439251
1084026	LB	II	75-81, Minster Moorgate	503420	439222
1084027	LB	II	2-14, Minster Moorgate	503677	439279
1084029	LB	II	Lamp Standard Pavement West Of The Minsters North Transept	503747	439281
1084030	LB	II	Lamp Standard Adjacent To The Minster Railings Opposite The Old Minster Vicarage	503787	439290
1084031	LB	II	9, Newbegin	503146	439571
1084032	LB	II	4, Newbegin	503177	439619
1084033	LB	II	Gatepiers To No 10 And Gates	503152	439599
1084034	LB	II	Garden Wall Gatepiers And Railings To Nos 14 And 16	503099	439567
1084036	LB	II	53-57, Keldgate	503481	439070
1084037	LB	II	59, Keldgate	503465	439065
1084038	LB	II	71,73, Keldgate	503429	439058
1084039	LB	II	127,129, Keldgate	503288	439018
1084040	LB	II	135, Keldgate	503263	439012
1084041	LB	II	Acacia House	503246	439005
1084042	LB	II	Minster Garth	503678	439170
1084043	LB	II	12, Keldgate	503646	439145
1084044	LB	II	Ann Rouths Almhouses	503598	439138
1084047	LB	II	39, Ladygate	503290	439665
1084048	LB	II	2,2A, Ladygate	503184	439771



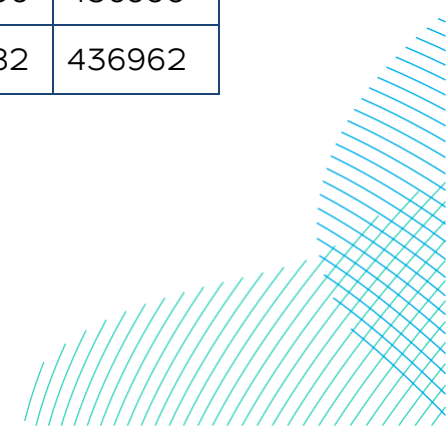
List Entry	Record Type	Grade	Name	Easting	Northing
1084049	LB	II	31, Lairgate	503228	439563
1084050	LB	II	Garden Wall To No 65	503325	439371
1084051	LB	II	69, Lairgate	503360	439335
1084052	LB	II	2, Lairgate	503169	439691
1084053	LB	II	14, Lairgate	503183	439642
1084054	LB	II	22, Lairgate	503187	439618
1084055	LB	II	30,32, Lairgate	503205	439558
1084056	LB	II	Crocketed Spire In Garden Of No 24	503905	439220
1084057	LB	II	Mounting Block Outside No 38	504045	439193
1084058	LB	II	Fleming House	504094	439150
1084061	LB	II	The Mariners Arms Public House	504330	439246
1084063	LB	II	Remaining Sections Of Friary Precint Wall Remaining Sections Of The Old Friary Boundary Wall	503852	439312
1084064	LB	II	61, Grove Hill Road	504128	439583
1084065	LB	II	Signal Box	503866	439525
1084066	LB	II	3, Hengate	503217	439823
1084067	LB	II	Garden Wall To No 7	503258	439845
1084068	LB	II	4 Hengate	503172	439773
1084069	LB	II	14, Hengate	503238	439815
1084070	LB	II	11, Highgate	503668	439413
1084071	LB	II	17, Highgate	503687	439393
1084072	LB	II	27,29, Highgate	503705	439362




List Entry	Record Type	Grade	Name	Easting	Northing
1084073	LB	II	47,49, Highgate	503723	439288
1084074	LB	II	4, Highgate	503644	439411
1084075	LB	II	The Parish Church Of St Nicholas	504402	439504
1084076	LB	II	49,49A, Keldgate	503544	439080
1084077	LB	II	42,44, Beckside	504427	439259
1084078	LB	II	66, Beckside	504513	439260
1084079	LB	II	70, Beckside	504535	439258
1084080	LB	II	4-7, Beckside North	504487	439297
1084081	LB	II	8, Beckside North	504506	439302
1084082	LB	II	7,9, Butcher Row	503526	439549
1084083	LB	II	11, Butcher Row	503538	439551
1084084	LB	II	Ashelford	503541	439540
1084085	LB	II	Lamp Standard In The Pavement North West Of Number 19	503552	439525
1084086	LB	II	Lamp Standard In The Pavement Outside Number 2 Beaver House	503561	439538
1084087	LB	II	36, Butcher Row	503588	439480
1084088	LB	II	9, 10, 11 And 12, Cross Street	503496	439462
1084090	LB	II	36, Eastgate	503749	439359
1084091	LB	II	The Old Vicarage	503778	439318
1084092	LB	II	59, Eastgate	503826	439283
1084093	LB	II	3, Flemingate	503846	439270
1084094	LB	II	11, Flemingate	503870	439264
1084095	LB	II	47-53, Flemingate	504159	439210




List Entry	Record Type	Grade	Name	Easting	Northing
1084114	LB	II	The Buck Public House	504391	439282
1084115	LB	II	27, Becksides	504405	439278
1084116	LB	II	36-40, Becksides	504411	439260
1096040	LB	II	Drinking Fountain And Horse Trough	504538	439274
1103340	LB	II	44, Main Street	501729	433702
1103342	LB	II	West Cottage Grange Farm And Screen Walls	501581	432191
1103383	LB	II	The Old Village Pump	499048	439830
1103388	LB	II	28, Beck Bank	504999	432683
1103389	LB	II	24 And 26, Beck Bank	504999	432673
1103390	LB	II	Tower On Castle Hill	502334	432246
1103391	LB	II	The White House	504160	432932
1103392	LB	II	Coach House And Stable At Number 270	504158	432949
1103395	LB	II	Springfield	505682	432494
1103396	LB	II	Eastgate House	504951	432573
1103397	LB	II	Snuff Mill House And Railings	504982	432339
1103398	LB	II	Railway Station	505100	432866
1103399	LB	II	Goods Shed At Cottingham Station	505084	432960
1103416	LB	II	The Old Rectory	499772	437056
1103417	LB	II	Northgate House	499630	437221
1103418	LB	II	Middle Farmhouse	499454	437002
1103419	LB	II	Barn At Low Hall	504056	436999
1103420	LB	II	Old Hall	504082	436962



List Entry	Record Type	Grade	Name	Easting	Northing
1103423	LB	II	Hull Bridge Mills	505542	441696
1103431	LB	II	Bishop Burton Grange	499542	439214
1103432	LB	II	Forge Cottage	499011	439967
1103433	LB	II	Red House	499044	439939
1103434	LB	II	North End Farmhouse	499037	440153
1103454	LB	II	White Cross	510949	443784
1103463	LB	II	Elm Tree Farm	501762	440563
1103464	LB	II	The Molescroft	501985	440717
1103465	LB	II	Tickton Grange	507152	442262
1160195	LB	II	Angel Hotel	503546	439536
1160295	LB	II	Boundary Stone In Front Of Wall To District Council Offices, Opposite Champney Gardens	503363	439370
1160358	LB	II	6, Eastgate	503684	439446
1160371	LB	II	38,40, Eastgate	503758	439349
1160384	LB	II	44 Eastgate Including Attached Petrol Pump	503761	439338
1160405	LB	II	57, Eastgate	503824	439288
1160505	LB	II	59, Flemingate	504194	439218
1160565	LB	II	65, Flemingate	504226	439226
1160733	LB	II	Brick Gateway In Wall To The Old Friary	503880	439329
1160949	LB	II	Arden's Vaults	503255	439824
1161011	LB	II	1, Highgate	503657	439434
1161026	LB	II	15, Highgate	503679	439401
1161080	LB	II	25,25A, Highgate	503696	439373




List Entry	Record Type	Grade	Name	Easting	Northing
1161119	LB	II	35, Highgate	503715	439315
1161138	LB	II	16-24, Highgate	503662	439383
1161147	LB	II	38, Highgate	503668	439329
1161244	LB	II	45,47, Keldgate	503561	439086
1161275	LB	II	Killingwoldgraves	500133	439574
1161276	LB	II	Callais Farm House	498995	439644
1161278	LB	II	13 And 14, The Green	498967	439931
1161280	LB	II	Westfield Farmhouse	499082	439921
1161285	LB	II	Eastfield Farm House	499042	439961
1161340	LB	II	10, Keldgate	503655	439148
1161348	LB	II	14,16, Keldgate	503645	439138
1161367	LB	II	Forecourt Wall To Nos 22 To 26 Even	503625	439123
1161390	LB	II	Forecourt Wall, Piers Amd Lamp Holder To No 28	503602	439117
1161437	LB	II	4, East End	499727	437062
1161458	LB	II	White Hall	503820	437228
1161490	LB	II	11, Ladygate	503223	439755
1161506	LB	II	19,21, Ladygate	503252	439720
1161520	LB	II	1, Ladygate	503179	439777
1161521	LB	II	The Manse	504366	432878
1161528	LB	II	Arlington Hall	504730	432883
1161536	LB	II	188, King Street	504611	433117
1161541	LB	II	Newgate House And Gate Piers	504855	432591







List Entry	Record Type	Grade	Name	Easting	Northing
1161543	LB	II	4, Ladygate	503188	439768
1161551	LB	II	Sarum House	504919	433257
1161584	LB	II	33, Lairgate	503234	439556
1161598	LB	II	No 65 Now Part Of Humberside County Council Offices	503321	439400
1161608	LB	II	71, Lairgate	503363	439319
1161716	LB	II	4, Lairgate	503171	439686
1161762	LB	II	16, Lairgate	503180	439637
1161785	LB	II	26,28, Lairgate	503196	439574
1161810	LB	II	Manor House	512476	442722
1161815	LB	II	Folly In Fishpond Wood	501233	435365
1161869	LB	II	Trees Cottage	503307	439374
1161911	LB	II	Lamp Standard In The Courtyard Of The Hall	503249	439303
1161931	LB	II	Holborn House	503363	439114
1161948	LB	II	The Baptist Church	503534	439358
1161976	LB	II	5-13, Minster Moorgate	503615	439254
1162009	LB	II	39,41, Minster Moorgate	503514	439236
1162025	LB	II	69-73, Minster Moorgate	503432	439225
1162037	LB	II	93, Minster Moorgate	503380	439214
1162048	LB	II	Lamp Standard Adjacent To The Minster Railings Opposite No 4	503688	439262
1162079	LB	II	Beverley Minster Parish Hall	503748	439303
1162083	LB	II	Lamp Standard In The Pavement East Of The Minster Entrance	503728	439274
1162086	LB	II	Lamp Standard Pavement East Of The Minsters North Transept	503775	439287




List Entry	Record Type	Grade	Name	Easting	Northing
1162126	LB	II	29,29A, Newbegin	503050	439531
1162137	LB	II	Garden Wall To No 31	503033	439472
1162142	LB	II	6, Newbegin	503172	439614
1162153	LB	II	10,12, Newbegin	503133	439589
1162266	LB	II	15 And 17, New Walk	502732	440143
1162306	LB	II	Westfield	502579	440116
1162317	LB	II	1, North Bar Within	503161	439690
1162330	LB	II	7,9, North Bar Within	503151	439710
1162355	LB	II	13, North Bar Within	503142	439718
1162361	LB	II	17, North Bar Within	503140	439732
1162388	LB	II	23,23A, North Bar Within	503119	439740
1162439	LB	II	41-47, North Bar Within (See Details For Further Address Information)	503060	439794
1162615	LB	II	Premises Occupied By Barclays Bank	503175	439724
1162722	LB	II	St Marys Manor	503089	439854
1162751	LB	II	28, North Bar Within	503046	439863
1162776	LB	II	32, North Bar Within	503031	439872
1162787	LB	II	38, North Bar Within	503027	439890
1162881	LB	II	39, North Bar Without	502856	439990
1162929	LB	II	Lamp Standard In Grass Verge Adjacent To 41 North Bar Without	502854	440014
1162966	LB	II	45, North Bar Without	502826	440025
1162988	LB	II	51, North Bar Without	502809	440038
1163146	LB	II	2, North Bar Without	503004	439891




List Entry	Record Type	Grade	Name	Easting	Northing
1163213	LB	II	28, North Bar Without	502938	439974
1163220	LB	II	34 And 36, North Bar Without	502920	439979
1163256	LB	II	40 And 42, North Bar Without	502910	439989
1163275	LB	II	50, North Bar Without	502888	440019
1163298	LB	II	Stable Block To 56, North Bar Without	502862	440051
1163382	LB	II	64 And 66, North Bar Without	502841	440097
1163569	LB	II	20-34, Railway Street	503734	439538
1163672	LB	II	Hall Between County Hall And Education Department	503424	439474
1163769	LB	II	Register House (Now Part Of County Hall)	503424	439430
1163822	LB	II	Lamp Standard Adjacent To The Minster Railings Opposite No 5	503678	439249
1163843	LB	II	6, St John Street	503668	439231
1163868	LB	II	8-11, St John Street	503669	439211
1163893	LB	II	Lamp Standard Adjacent To The Minster Railings Opposite No 12	503691	439197
1163939	LB	II	13, Saturday Market	503237	439715
1163942	LB	II	17, Saturday Market	503232	439690
1163944	LB	II	20, Saturday Market	503245	439680
1163946	LB	II	24,25, Saturday Market	503261	439657
1163949	LB	II	The Grapes	503267	439642
1164123	LB	II	National Westminster Bank	503215	439648
1164150	LB	II	Lamp Standard At The Centre Of Sow Hill Opposite No 4	503209	439703
1164178	LB	II	The Old Hall (Formerly St Mary's Vicarage)	502968	439730
1164184	LB	II	13,15, Toll Gavel	503344	439576




List Entry	Record Type	Grade	Name	Easting	Northing
1164192	LB	II	19,21, Toll Gavel	503358	439571
1164195	LB	II	47,49, Toll Gavel	503441	439550
1164303	LB	II	14, Toll Gavel	503330	439553
1164322	LB	II	Lamp Standard On The Pavement At The Boundary Of 62 And 64, North Bar Without	502830	440082
1164335	LB	II	Lamp Standard On The Pavement In Front Of The Red House, 56, North Bar Without	502870	440032
1164372	LB	II	Former No 48, Now Part Of No 50	503459	439522
1164523	LB	II	No 58 (Part Of No 60)	503494	439520
1164550	LB	II	The Railway Station	503864	439592
1164583	LB	II	19, Walkergate	503320	439839
1164670	LB	II	Forecourt Wall To No 62	503348	439726
1164673	LB	II	94,96, Walkergate	503437	439616
1164701	LB	II	106, Walkergate	503464	439583
1164715	LB	II	3,4, Wednesday Market	503621	439493
1164759	LB	II	8, Wednesday Market	503650	439493
1164792	LB	II	13, Wednesday Market	503670	439451
1164820	LB	II	15, Wednesday Market	503661	439440
1164893	LB	II	29, Westwood Road	502945	439452
1164929	LB	II	Westwood Hall	502856	439367
1164971	LB	II	Lamp Standard Outside No 17	502812	439716
1205009	LB	II	Church House	516569	455003
1221333	LB	II	The Beverley Westwood Hospital (Original Block)	502752	439476
1246137	LB	II	Bridge And Aqueduct, Carrying Beverley Beck Over The Bramston Drain	505636	439349



List Entry	Record Type	Grade	Name	Easting	Northing
1249375	LB	II	Wayside Cross	514378	449993
1249379	LB	II	Stable Block To Catwick House	513170	445561
1249399	LB	II	Former Sunday School In Churchyard Of Saint Lawrence	515389	445682
1249400	LB	II	Coach House And Stables To Sigglesborne Hall	515495	445298
1249440	LB	II	Church Of Saint Mary Magdalene And Saint Helena	514544	450150
1249498	LB	II	Catwick House	513158	445548
1249504	LB	II	Cobble Hall	514396	444867
1249759	LB	II	Catfoss Hall	514754	446406
1249786	LB	II	Sigglesborne Hall	515471	445295
1263751	LB	II	Manor Farmhouse	514250	446965
1263752	LB	II	The Rectory	515527	445650
1276984	LB	II	Outbuilding And Stables To North Of Skidby Mill	502029	433326
1309236	LB	II	46, North Bar Without	502901	440004
1309301	LB	II	6 And 8, North Bar Without	502998	439903
1309309	LB	II	20, North Bar Without	502954	439942
1309353	LB	II	Lamp Standard In Grass Verge Adjacent To 53, North Bar Without	502813	440063
1309590	LB	II	Front Wall And Railings Of Memorial Garden	503030	439836
1309660	LB	II	29,31, North Bar Within	503090	439761
1309802	LB	II	3, Newbegin	503163	439586
1309909	LB	II	2, Skidby Road	498806	433847
1310002	LB	II	119,121, Lairgate	503397	439097
1310022	LB	II	Station-Master's House	505094	432897




List Entry	Record Type	Grade	Name	Easting	Northing
1310025	LB	II	Green Wickets And Gates And Railings	505291	432586
1310046	LB	II	Mark Kirby's Free School	504751	432889
1310054	LB	II	Stable And Coach House At Eastgate House	504952	432595
1310057	LB	II	8, Ladygate	503206	439752
1310058	LB	II	Elmtree House	504475	432757
1310082	LB	II	34 And 36	499650	437225
1310085	LB	II	18, West End	499561	437061
1310087	LB	II	The Black Mill	502084	438978
1310090	LB	II	Garden Walls At Low Hall	503955	436989
1310093	LB	II	Chalk Villa	502700	438069
1310171	LB	II	Northview	498950	439766
1310217	LB	II	Keldgate Manor	503582	439098
1310250	LB	II	2, Highgate	503637	439417
1310320	LB	II	8, Hengate	503199	439795
1310342	LB	II	2, Hengate	503170	439766
1310357	LB	II	5, Hengate	503226	439831
1310384	LB	II	Lamp Standard South Of Chancel Of St Marys Church Opposite The Ladygate Junction	503177	439790
1310443	LB	II	Outbuilding At Manor Farmhouse	501877	440727
1310449	LB	II	65-69, Molescroft Road	502006	440694
1310451	LB	II	Guildford House	501989	440709
1310527	LB	II	White Cross Cottage	510978	443789
1310550	LB	II	Bridge Over Beverley And Barmston Drain At Arram Grange	505045	443498







List Entry	Record Type	Grade	Name	Easting	Northing
1310557	LB	II	5-9, Flemingate	503862	439264
1310564	LB	II	19,21, Flemingate	503983	439234
1310591	LB	II	The Sun Inn	503836	439267
1310601	LB	II	Brick Wall, Gateway And Gatepiers To No 52	503794	439300
1310611	LB	II	Gateway To Beverley Gas Works	504598	439182
1310641	LB	II	1,2,3, Cross Street	503465	439507
1310647	LB	II	South-East Wing Of County Hall	503474	439431
1310660	LB	II	22, Butcher Row	503554	439503
1310663	LB	II	26,28, Butcher Row	503557	439486
1310690	LB	II	2,4, Butcher Row	503512	439518
1317515	LB	II	Lamp Standard At The Junction With Pasture Terrace	502907	439793
1317527	LB	II	Lamp Standard Adjacent To No 44	503007	439626
1317543	LB	II	44,46, Westwood Road	502861	439439
1317564	LB	II	39,41, Westwood Road	502910	439431
1317576	LB	II	18, Wednesday Market	503629	439432
1317590	LB	II	22,23, Wednesday Market	503589	439469
1317700	LB	II	Walkergate House	503384	439720
1317837	LB	II	67,69, Toll Gavel	503495	439542
1317851	LB	II	16, Toll Gavel	503331	439539
1317854	LB	II	55-59, Toll Gavel	503452	439538
1317903	LB	II	Lamp Standard In The Grass Verge Opposite No 20	502919	439539
1317982	LB	II	37, Saturday Market	503325	439616



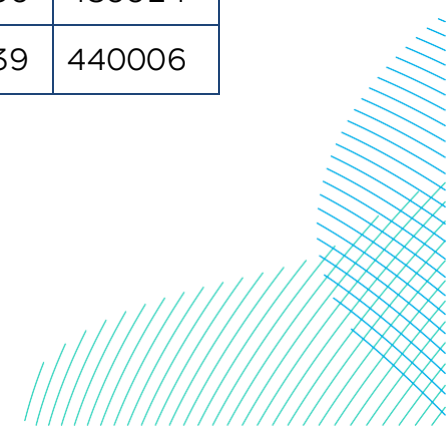
List Entry	Record Type	Grade	Name	Easting	Northing
1317996	LB	II	6,7, Saturday Market	503204	439729
1317998	LB	II	No 8A Saturday Market	503214	439743
1318007	LB	II	28, Saturday Market	503300	439660
1318011	LB	II	32-35, Saturday Market	503312	439642
1318064	LB	II	42-50, St Andrews Street	503854	439125
1318241	LB	II	St Marys School	503351	440076
1346295	LB	II	Lamp Standard In The Pavement South Of Newbegin Bar House	503023	439499
1346296	LB	II	32,34, Beckside	504404	439258
1346312	LB	II	21,23, Highgate	503688	439374
1346313	LB	II	37, Highgate	503717	439311
1346314	LB	II	30, Highgate	503672	439354
1346315	LB	II	Coach House, Attached Wall And Gatepiers To No 31	503581	439098
1346316	LB	II	The Sloop Public House	504446	439258
1346317	LB	II	68, Beckside	504528	439258
1346318	LB	II	Original Portion Of Barker's Mills, Fronting The Beck	504606	439293
1346319	LB	II	16-20, Butcher Row	503537	439506
1346320	LB	II	Gothic Turret In Grounds Of Humberside County Council Offices	503410	439402
1346321	LB	II	County Hall	503461	439465
1346322	LB	II	42, Eastgate	503761	439344
1346323	LB	II	13, Eastgate	503714	439462
1346324	LB	II	Figham House	504768	439177
1346326	LB	II	63, Flemingate	504208	439221




List Entry	Record Type	Grade	Name	Easting	Northing
1346332	LB	II	8, Newbegin	503158	439604
1346333	LB	II	Former Stables To Nos 14 And 16	503067	439559
1346334	LB	II	Wall, Gatepiers And Gates To No 51 And 51A	503516	439084
1346335	LB	II	61,63, Keldgate	503460	439066
1346336	LB	II	22-26, Keldgate	503621	439132
1346337	LB	II	Windmill At The Golf Club	502185	438521
1346338	LB	II	17, Ladygate	503244	439736
1346339	LB	II	6, Ladygate	503191	439758
1346340	LB	II	The Old Manse Now Part Of Humberside County Council Offices	503310	439424
1346341	LB	II	The Tiger Inn	503384	439171
1346342	LB	II	6, Lairgate	503168	439678
1346343	LB	II	24, Lairgate	503195	439594
1346345	LB	II	Flemingate House	503979	439208
1346346	LB	II	Wall To Fleming House	504095	439179
1346347	LB	II	Fern Lodge	504591	439772
1346348	LB	II	5A, Hengate	503234	439833
1346349	LB	II	12, Hengate	503233	439808
1346351	LB	II	Lamp Standard In The Pavement In Front Of No 18	503056	439544
1346352	LB	II	Garden Wall And Three Sets Of Gatepiers To 2 To 6, New Walk	502808	440116
1346353	LB	II	3, North Bar Within	503161	439697
1346354	LB	II	11, North Bar Within	503151	439718
1346355	LB	II	The Beverley Arms Hotel	503103	439758



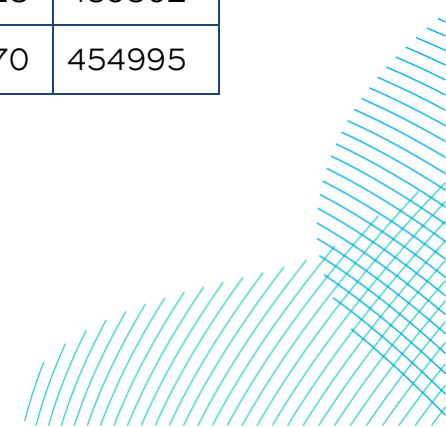
List Entry	Record Type	Grade	Name	Easting	Northing
1346356	LB	II	Yorkshire Water Authority	503093	439762
1346357	LB	II	2, North Bar Within	503180	439717
1346359	LB	II	Wall And Piers To St Marys Manor	503060	439837
1346360	LB	II	34,36, North Bar Within	503025	439879
1346361	LB	II	60-66, Lairgate	503269	439472
1346362	LB	II	72,74, Lairgate	503279	439438
1346363	LB	II	Lamp Standard In Front Of The North Wing Of The Hall	503275	439302
1346364	LB	II	Rear Part Of The Regal Cinema Now Used As The Snooker Club	503267	439937
1346365	LB	II	49-67, Minster Moorgate	503483	439234
1346366	LB	II	Wartons Almshouses	503425	439245
1346367	LB	II	Lamp Standard On The Pavement West Of The Minster Entrance	503710	439268
1346368	LB	II	5,7, Newbegin	503148	439579
1346369	LB	II	Newbegin Bar House	503023	439515
1346370	LB	II	Lamp Standard In The Pavement Outside Number 20	503011	439327
1346371	LB	II	7, St John Street	503670	439223
1346374	LB	II	18,19, Saturday Market	503236	439686
1346375	LB	II	No 26 (Comprising Wing Adjoining No 27)	503259	439650
1346376	LB	II	29, 30 And 31, Saturday Market	503307	439647
1346377	LB	II	Lamp Standard On The Pavement At Junction With Bainton Close, New Walk	502679	440238
1346378	LB	II	The Rose And Crown Public House	502950	439886
1346379	LB	II	7 And 9, North Bar Without	502936	439914
1346380	LB	II	Oak House	502839	440006



List Entry	Record Type	Grade	Name	Easting	Northing
1346381	LB	II	53, North Bar Without	502799	440055
1346382	LB	II	4, North Bar Without	503008	439903
1346383	LB	II	22, North Bar Without	502947	439949
1346384	LB	II	38, North Bar Without	502914	439985
1346386	LB	II	58 And 60, North Bar Without	502856	440057
1346388	LB	II	14, Norwood	503340	439908
1346389	LB	II	21, Wednesday Market	503588	439463
1346390	LB	II	11, Westwood Road	502986	439475
1346391	LB	II	Gatepiers To Westwood Hall	502801	439382
1346392	LB	II	1-6, Willow Grove	502888	439761
1346393	LB	II	Lamp Standard In The Pavement In Front Of No 60	502974	439601
1346395	LB	II	50, Saturday Market	503258	439598
1346396	LB	II	Premises Occupied By Trustee Savings Bank	503187	439681
1346397	LB	II	Gate Piers To The Old Hall	502990	439733
1346398	LB	II	17, Toll Gavel	503354	439576
1346400	LB	II	12, Toll Gavel	503314	439546
1346401	LB	II	Lamp Standard On The Pavement In Front Of 8, New Walk	502791	440135
1346402	LB	II	50, Toll Gavel	503466	439519
1346403	LB	II	21-27, Walkergate	503323	439829
1346404	LB	II	1,3, Norwood Far Grove	503659	440407
1346405	LB	II	Lamp Standard In The Pavement Outside Number 6	504056	439449
1346406	LB	II	Premises Occupied By The Education Department Of Humberside County Council	503434	439482




List Entry	Record Type	Grade	Name	Easting	Northing
1346421	LB	II	The Grosvenor Club	503393	439690
1346422	LB	II	Tymperon House	503342	439721
1346423	LB	II	1, Wednesday Market	503605	439499
1346424	LB	II	6,7, Wednesday Market	503642	439491
1346425	LB	II	14, Wednesday Market	503666	439445
1346974	LB	II	Manor Farmhouse	501844	440701
1346975	LB	II	71, Molescroft Road	501994	440702
1346981	LB	II	Beech House	504451	433143
1346982	LB	II	22, South Street	504421	432688
1346983	LB	II	100 And 102, Thwaite Street	505314	432527
1346991	LB	II	Manorhouse	499421	437382
1346992	LB	II	Gate Piers At Low Hall Farm	504091	436972
1346998	LB	II	Old Farmhouse	499048	440054
1347016	LB	II	Old Manor House	504069	433029
1347017	LB	II	Church House	504742	432886
1347018	LB	II	7, 8 And 9, Market Green	504571	432851
1376808	LB	II	Church At De La Pole Hospital (Block 49)	502418	431494
1379970	LB	II	Former High Hall Entrance Lodge At Bishop Burton College	498762	439847
1390921	LB	II	Boundary Wall And Norman Gate, The Old Rectory Garden	513129	445510
1429042	LB	II	Bishop Burton War Memorial	499002	439848
1440484	LB	II	Beverley Library And Art Gallery	503418	439362
1463517	LB	II	Skipsea War Memorial	516770	454995





List Entry	Record Type	Grade	Name	Easting	Northing
<b>Registered Park and Gardens</b>					
1000137	RPG	II	Thwaite Hall	505406	432770
1001419	RPG	II	Risby Hall	500931	435201
<b>Conservation Areas</b>					
	CA		Beverley	503320	439568
	CA		Beverley Grosvenor Place	502869	438801
	CA		Bishop Burton	498838	439765
	CA		Catwick	513019	445453
	CA		Cottingham	504846	432781
	CA		Dunnington	515259	452026
	CA		Long Riston	512541	442462
	CA		Sigglesthorpe	515507	445531
	CA		Skidby	501494	433644
	CA		Tickton	506458	441838
	CA		Walkington	499618	437048






Dogger Bank South Offshore Wind Farms

## Annex 2 Non-Designated Heritage Assets Gazetteer

**Unrestricted**  
**004300166**



## Annex 2 Non-designated Heritage Asset Gazetteer

8Ref	Record Type	Name	Easting	Northing	Period
17601	Find Spot	Flint & Med Pot	515550	453350	Palaeolithic
MHU15410	Monument	Parallel Ditches, West Of Meaux Lane	509350	441750	Palaeolithic
8835	Find Spot	Mesolithic Implements, Withow Mere	518450	454750	Mesolithic
8947	Find Spot	Marginal Mesolithic Implements	517500	455500	Mesolithic
20667	Find Spot	Stone Axe?	518200	455100	Neolithic
19819	Find Spot	Langdale Axe, Tickton	506245	442475	Neolithic
19937	Find Spot	Flint Sickle, Long Lane	504500	436500	Neolithic
20109	Find Spot	Neolithic Axe Head	503890	435330	Neolithic
6625	Monument	?Henge, Ne Of Birkhill Wood	503850	436250	Neolithic
8435	Find Spot	Flint Axe, E Of Eske	506550	442850	Neolithic
994	Monument	Site Of Post Mill, On Barrow?	514225	450045	Neolithic
18037	Find Spot	Organic Deposit, Ulrome Caravan Park	517385	457675	Prehistoric (Undated)
21169	Find Spot	Eight Flint Flakes, Chunk And Scraper	516900	458100	Prehistoric (Undated)
21170	Find Spot	Flint Chunk	516900	458100	Prehistoric (Undated)
21171	Find Spot	Three Flint Flakes And Two Chunks	516900	458100	Prehistoric (Undated)
21172	Find Spot	Flint Flake	516900	458100	Prehistoric (Undated)
21173	Find Spot	Flint Chunk	516900	458100	Prehistoric (Undated)
21174	Find Spot	Flint Flake And Mesolithic Blade Core	516900	458100	Prehistoric (Undated)
21182	Find Spot	Flint Flake And Romano British Pottery	517400	457700	Prehistoric (Undated)
15531	Find Spot	Battle Axe, Highlands	517350	457850	Prehistoric (Undated)
17965	Find Spot	Flint Arrowheads, Skipsea Brough	516500	454500	Prehistoric (Undated)

8Ref	Record Type	Name	Easting	Northing	Period
21175	Find Spot	Flint Flake	516900	458100	Prehistoric (Undated)
9004	Find Spot	Stone Axe, Eske	505450	442950	Prehistoric (Undated)
4409	Find Spot	Bronze Spearhead, Ulrome Beach	517450	457550	Bronze Age
16379	Find Spot	Auroch Horns	518180	455180	Bronze Age
1381	Monument	Site Of Two Round Barrows	503550	435250	Bronze Age
17842	Find Spot	Ba Spearhead, (Skipsea) Brough	516050	454050	Bronze Age
2703	Find Spot	Axe-Hammer	514450	448150	Bronze Age
6611	Monument	Linear Triple Dyke	501600	437700	Bronze Age
6614	Monument	Possible Round Barrow	504350	435950	Bronze Age
9005	Find Spot	Lba Socketed Axe, Low Eske	505605	442855	Bronze Age
MHU1001	Monument	Possible Round Barrow	515355	452635	Bronze Age
13459	Find Spot	Corieltauvian Coin, Ulrome Sands	517455	457605	Iron Age
15807	Monument	Box Drain, Ditch And Animal Bone, Ulrome Caravan Park	517450	457650	Iron Age
1497	Monument	Square Barrow Cemetery	504225	435555	Iron Age
15809	Monument	Double-Ditch Or Two Pits, Ulrome Caravan Park	517450	457450	Iron Age
17944	Monument	Cropmark Complex, Bowlams	512250	443900	Iron Age
18396	Monument	Ditch, la Pottery, Highlands	517350	457850	Iron Age
21199	Monument	Iron Age/Romano British Pit	517310	457961	Iron Age
22092	Monument	Possible Iron Age To Romano British Rectilinear Enclosure And Field Boundary	509400	442210	Iron Age
22161	Monument	Iron Age To Romano British Field System	513510	452940	Iron Age
22163	Monument	Iron Age To Romano British Square Enclosure	515060	453190	Iron Age

8Ref	Record Type	Name	Easting	Northing	Period
22251	Monument	Cropmarks Of Possible Iron Age And/Or Romano-British Enclosures And Field Boundaries	507907	442258	Iron Age
22299	Monument	Cropmarks Of An Iron Age And/Or Romano-British Enclosure	500643	440639	Iron Age
3591	Monument	Enclosure, Field System	510850	442750	Iron Age
7169	Monument	Iron Age To Romano British Enclosures And Trackways	513450	444450	Iron Age
21795	Find Spot	Romano-British Glass Bangle, Beverley Westwood	501520	438740	Roman
3689	Find Spot	Rb Pot, Leconfield Aerodrome	502455	441905	Roman
22187	Find Spot	Roman Coin Hoard	503558	442262	Roman
15121	Find Spot	Roman Coin From High Eske Farm	505500	443500	Roman
3623	Monument	Medieval Kiln And Rb Pottery, 1956	514455	446255	Roman
19377	Monument	Enclosure & Linear Cropmarks	514635	453235	Roman
6668	Monument	Linear Ditch & Rb Pottery	517250	458250	Roman
15808	Monument	Probable Pit With Rb Pottery, Ulrome Caravan Park	517450	457550	Roman
3759	Monument	Romano-British Settlement Site, North East Of East End	517485	457555	Roman
4523	Find Spot	Roman Coin Hoard, E Of Southfield Lane	517750	456750	Roman
MHU1007	Monument	Possible Roman Road	513795	449465	Roman
MHU13342	Monument	Rb Enclosure & Fields, Westwood	501555	438805	Roman
13179	Monument	Old Inclosure Bank	500450	439550	Medieval
MHU711	Building	Sanctuary Cross	500547	439683	Medieval
MHU3335	Monument	Park House Farm Moated Site	500929	441800	Medieval
8683	Monument	Dear Leap, S Of Burton Bushes	500950	439150	Medieval
5470	Monument	Hollow Way Or Boundary, Westwood	501405	438925	Medieval

8Ref	Record Type	Name	Easting	Northing	Period
20854	Find Spot	Medieval Gold Finger Ring	501700	440900	Medieval
9750	Monument	Site Of Manor House, Bentley	501755	436055	Medieval
9714	Monument	Former Trackway, Westwood	501765	438765	Medieval
12171	Monument	Old Quarry, Beverley Westwood	501805	439055	Medieval
8375	Find Spot	Edward I Penny	501895	441825	Medieval
10058	Monument	Bentley Med/Pm Settlement & Smv	501925	435982	Medieval
18678	Find Spot	Two Coins Of Edward Iii, Near Wood Hall	502500	441500	Medieval
MHU649	Monument	Woodhall Way Moated Site	502545	441105	Medieval
8799	Monument	Site Of Deer Park, Nw Of Bentley	503050	436050	Medieval
21996	Monument	Site Of Stump Cross	504260	440980	Medieval
21864	Find Spot	Medieval Silver Ring	504400	441200	Medieval
6556	Monument	Mantholme Moated Site	504450	441250	Medieval
22268	Find Spot	Medieval Silver Seal Matrix	504533	440802	Medieval
21997	Monument	Possible Iron Age-Romano- British Enclosure And Ridge And Furrow	504571	440903	Medieval
4327	Monument	Ditch And Enclosure, Swinemoor	504635	440985	Medieval
6557	Monument	Corn Close Moated Site	504850	441750	Medieval
11496	Monument	Sandholme Med/Pm Settlement	505050	441450	Medieval
MHU2581	Monument	Eske Dmv	505627	443212	Medieval
1565	Monument	Unclassified Earthwork	508500	442500	Medieval
12270	Monument	Site Of Butt Hills	509250	442550	Medieval
21743	Find Spot	13Th To 14Th Century Silver Finger Ring	513701	445201	Medieval
MHU890	Monument	Moated Site	513896	451235	Medieval



8Ref	Record Type	Name	Easting	Northing	Period
3617	Monument	Catfoss Dmv	514350	446750	Medieval
3619	Monument	Moated Site, Catfoss Grange	514450	448250	Medieval
MHU988	Monument	Moated Site, South West Of Nunkeeling Manor House	514550	450050	Medieval
MHU987	Monument	Possible Moated Site, South Of Nunkeeling Manor House	514650	449850	Medieval
2574	Monument	Moated Site & Trackway	514810	446123	Medieval
19372	Monument	Enclosures, N Of Billings Hill	514835	451175	Medieval
18520	Monument	Site Of Dunnington Grange	515150	453450	Medieval
8944	Monument	Skipsea Med/Pm Settlement	516950	455050	Medieval
20172	Find Spot	Med/Pmed Pottery, Rosedale	517020	455210	Medieval
19770	Find Spot	Heart-Shaped Gold Brooch From Skipsea Beach, 2001	517450	457450	Medieval
21207	Monument	Medieval/Post Medieval Ridge And Furrow, E And Ne Of Skipsea	517600	455500	Medieval
21226	Monument	Pit	517748	456426	Medieval
21227	Monument	Pit Or Ditch	517833	456151	Medieval
8845	Monument	Site Of Town Of Hyde	518550	455050	Medieval
MHU3528	Building	Beverley Sanctuary Limit Stone, Bentley Cross	502555	436413	Medieval
19810	Find Spot	Medieval Pot, Tickton	506505	442005	Medieval
1536	Building	Church Of All Saints	509115	442505	Medieval
997	Building	Wayside Cross, Nunkeeling	514375	449995	Medieval
15032	Monument	Cliff Top Farm, Southfield Lane (E Side)	517685	456625	Post Medieval
8816	Monument	Beverley To Mkt Weighton Railway	498704	441956	Post Medieval
12664	Monument	Constitution Hill Farm	501250	441150	Post Medieval
12164	Monument	Site Of Brickworks	502025	438235	Post Medieval

8Ref	Record Type	Name	Easting	Northing	Period
11745	Monument	Victoria Mill Whiting Works	502050	438250	Post Medieval
MHU658	Building	Union Mill	502195	438525	Post Medieval
12990	Monument	Jock's Lodge	502515	437015	Post Medieval
12992	Building	Former Bentley New Inn	502575	436765	Post Medieval
13026	Monument	Well, Nw Of Shepherd Hut, Near Bentley	502915	436485	Post Medieval
12372	Monument	Site Of Wood House	503150	435750	Post Medieval
13011	Building	Molescroft Carr Farm	503615	441895	Post Medieval
13009	Building	Molescroft Grange	503915	441495	Post Medieval
MHU623	Monument	Site Of Spa, Swinemoor Wells	505085	441195	Post Medieval
13102	Building	South Bullock Pumping Station	505335	442645	Post Medieval
12264	Monument	Tickton Hall	505865	442255	Post Medieval
12274	Monument	The New Inn Public House	506905	442705	Post Medieval
8285	Building	Tickton Grange, A1035 (N Side)	507194	442268	Post Medieval
12267	Monument	Site Of Summer House	507215	442425	Post Medieval
8811	Monument	Hull To Scarborough Railway	507406	447619	Post Medieval
15204	Monument	Site Of Milestone On The A165	513305	452885	Post Medieval
9758	Building	Moor Cottage, Nunkeeling (Private Asylum)	513365	450605	Post Medieval
13143	Monument	Site Of White House	513715	449015	Post Medieval
18714	Monument	Site Of Moor Grange Chapel	513878	451246	Post Medieval
15078	Monument	Site Of Brickyard, Acron Hill	514545	449255	Post Medieval
3621	Monument	Site Of Catfoss Hall	514805	446305	Post Medieval
15072	Monument	Site Of Independent Chapel	516945	454955	Post Medieval

8Ref	Record Type	Name	Easting	Northing	Period
15027	Monument	Coastguard Houses	517485	457035	Post Medieval
15050	Monument	Site Of Brickworks	517665	454455	Post Medieval
15051	Monument	Site Of Fish Weir, Skipsea	518725	454655	Post Medieval
10982	Building	Mount Pleasant Farm	500605	440135	Post Medieval
13031	Monument	Milestone On York Road	500855	439785	Post Medieval
12170	Monument	Broadgate Farm, E Of Walkington	501105	437805	Post Medieval
10981	Building	Burton Gatehouse	501125	439615	Post Medieval
12980	Monument	Site Of Wood Cottage	501315	436775	Post Medieval
12174	Monument	Site Of Gate House, Westwood	501335	438985	Post Medieval
12173	Monument	Cobbler Well	501415	439195	Post Medieval
12165	Monument	Two Lodges, Broadgate Hospital	501545	437955	Post Medieval
13017	Monument	Milestone On Malton Road	501575	440905	Post Medieval
12167	Monument	Broadgate Hospital	501595	437855	Post Medieval
12169	Monument	Gas Holder & Buildings, Broadgates	501605	437705	Post Medieval
12166	Monument	Lodge, Broadgate Hospital	501625	438025	Post Medieval
12168	Building	Hospital To Se Of Broadgate Hospital	501795	437805	Post Medieval
13029	Monument	Site Of Barn, Nw Of Butt Farm	501895	437125	Post Medieval
12376	Monument	Well At Bentley Manor House	501895	435935	Post Medieval
9246	Monument	Beverley To Kendale Turnpike	501900	443925	Post Medieval
12375	Building	Bentley Manor House	501905	435905	Post Medieval
20716	Building	West End Farm	501921	435863	Post Medieval
12162	Monument	Walkington Gate House, Formerly Westwood Cottage	501935	438199	Post Medieval

8Ref	Record Type	Name	Easting	Northing	Period
12163	Monument	The Lodge, Formerly Victoria Cottage	501955	438185	Post Medieval
12979	Monument	Butt Farm, Bentley Moor	502005	437005	Post Medieval
12150	Monument	Beverley Waterworks	502085	437955	Post Medieval
13012	Monument	Milestone On Driffield Road	502135	441125	Post Medieval
12994	Monument	Pump, Ne Of Model Farm, Bentley	502145	436095	Post Medieval
13013	Monument	Site Of Molescroft Side Turnpike	502205	441005	Post Medieval
12984	Monument	Vinegar Hill, Off Victoria Road	502245	437475	Post Medieval
9237	Monument	Beverley-Skidby-Hessle Ferry Turnpike	502300	435100	Post Medieval
12993	Monument	Site Of Bentley Cottages	502425	436155	Post Medieval
12157	Monument	Site Of Queensgate Whiting Works	502455	438035	Post Medieval
12374	Monument	Lob Hole Pond	502650	435950	Post Medieval
12996	Monument	Buildings At Mouse Hill	502825	436295	Post Medieval
13025	Monument	Site Of Shepherd Hut	502945	436355	Post Medieval
8352	Monument	Old Road, Swinemoor	504825	441125	Post Medieval
21995	Monument	Site Of 19Th Century Swimming Pool	504930	440850	Post Medieval
9243	Monument	Site Of Toll Bar, Sandholme	505050	441450	Post Medieval
13104	Monument	Site Of Saltings, Eske	505375	442905	Post Medieval
13269	Monument	Site Of Mile Post	505385	442975	Post Medieval
18679	Find Spot	Coin Of Henry Viii, Hull Bridge	505500	441500	Post Medieval
13182	Monument	Carr House, S Of Eske Plantation	506955	443255	Post Medieval
13271	Monument	Old Course Of Holderness Drain	507295	442985	Post Medieval
13202	Monument	Site Of Carr House Farm	507905	443355	Post Medieval

8Ref	Record Type	Name	Easting	Northing	Period
12273	Monument	Seven Oaks	508615	442435	Post Medieval
11409	Monument	Milestone, A1035	508785	442565	Post Medieval
13208	Monument	School, Routh	508825	442635	Post Medieval
13278	Monument	Routh Bar Tp Gate	508875	442635	Post Medieval
20817	Building	Cleveland House	509157	442423	Post Medieval
13283	Monument	Site Of Sluice, E Of Monk Dike	510815	443135	Post Medieval
13214	Monument	Site Of Fishpond	511085	443295	Post Medieval
3625	Monument	Riston Grange, Gardens & Fishpond	511315	443535	Post Medieval
MHU13215	Monument	North Carr Bridge, Whitecross Road	511765	442945	Post Medieval
13201	Monument	Pump, Riston Road, Little Catwick	512895	444425	Post Medieval
13197	Building	Field House, Little Catwick	513740	444450	Post Medieval
8846	Monument	Site Of Stocks, Near School Site	516500	454500	Post Medieval
15028	Monument	Site Of Well, Ulrome	516825	456935	Post Medieval
15038	Monument	Site Of Three Buildings	517050	457850	Post Medieval
8693	Building	Cobble Hall, Rise Lane	514450	444850	Post Medieval
8890	Building	Catfoss Hall	514805	446445	Post Medieval
12266	Monument	Site Of Toll Gate	506855	442055	Post Medieval
13055	Monument	Cherry Bank, N Of Linley Hill Road	506915	441655	Post Medieval
12275	Monument	Almshouses, New Tickton	506945	442085	Post Medieval
13211	Monument	Sand Pit, Ne Of Routh	509505	443305	Post Medieval
13210	Monument	Old Sand Pit, Low Farm	509575	443705	Post Medieval
13209	Building	Low Farm, Ne Of Routh	509715	443695	Post Medieval


8Ref	Record Type	Name	Easting	Northing	Period
13281	Monument	Old Sand Pit, S Of A1035	509725	443395	Post Medieval
13212	Monument	Milestone On The A1035	510045	443555	Post Medieval
13216	Monument	Prospect House, Catwick Lane	512505	443305	Post Medieval
13217	Monument	Criftins, Riston Road	513505	443645	Post Medieval
8720	Building	Manor Farmhouse	514240	446960	Post Medieval
19950	Building	Royal Flying Corps Aerodrome Building	501315	439685	Modern
MHU15288	Monument	WWII Heavy Anti Aircraft Gunsite, 350M West Of Butt Farm	501810	436946	Modern
19630	Monument	Wwii Spigot Mortar	502085	441175	Modern
11146	Monument	Leconfield Airfield	502668	443241	Modern
18425	Monument	Site Of WWII Decoy, W Of Routh	507850	442850	Modern
18723	Monument	Air Raid Shelter, Remington Avenue	514375	448605	Modern
18722	Monument	Pillbox, N Of Astral House	514445	448705	Modern
18424	Monument	Site Of World War Ii Decoy, E Of Dunnington Lane	514450	452750	Modern
20695	Monument	Spitfire Mj411, Crash Site	514500	448100	Modern
21176	Monument	Site Of WWII Gun Emplacement, Brickdale	516870	458060	Modern
MHU3410	Monument	Hall Garth Medieval Hall And Moated Site	516988	454659	Modern
21166	Monument	WWII Pillboxes, Brickdale	517090	458160	Modern
21164	Monument	Site Of WWII Anti-Glider Trenches, Brickdale	517180	458340	Modern
21198	Monument	WWII Pillbox	517199	458214	Modern
21201	Monument	WWII Pillbox	517300	458032	Modern
21190	Monument	Site Of WWII Pillbox And Military Features, East End	517310	457090	Modern
9987	Monument	Pillbox, East End, Ulrome	517350	457250	Modern



8Ref	Record Type	Name	Easting	Northing	Period
21179	Monument	Site Of WWII Pillbox, Barbed Wire And Trackway, Highlands	517350	457930	Modern
21203	Monument	WWII Anti-Tank Blocks	517367	457806	Modern
21180	Monument	Site Of Possible WWII Military Building	517370	457770	Modern
21177	Monument	Possible WWII Military Building, Highlands	517390	457980	Modern
21183	Monument	Possible WWII Gun Emplacement And Military Features, Criftings	517390	457500	Modern
9989	Monument	Pillbox, Cliff House	517405	456345	Modern
21202	Monument	WWII Anti-Tank Wall	517410	457654	Modern
21195	Monument	WWII Pillbox And Military Features, South Field	517420	456780	Modern
21186	Monument	Site Of WWII Anti-Glider Trenches And Military Features, Criftings	517420	457350	Modern
21178	Monument	Site Of Possible WWII Pillbox, Highlands	517440	457950	Modern
21181	Monument	WWII Pillbox, Barbed Wire And Weapons Pit, Highlands	517460	457740	Modern
21188	Monument	Site of WWII Diver Aa Battery, Sand Lane	517480	457130	Modern
21184	Monument	Site Of Possible WWII Pillbox And Military Features, Criftings	517530	457490	Modern
21185	Monument	Site Of WWII Anti-Tank Cubes, Criftings	517560	457440	Modern
21187	Monument	Site Of WWII Weapons Pit And Barbed Wire, Ulrome Sands	517560	457340	Modern
20108	Building	Roc Monitoring Post, Skipsea	517560	454790	Modern
21197	Monument	WWII Anti-Glider Trenches, E Of Cliff House	517610	456440	Modern
21205	Monument	Site Of WWII Anti-Glider Trenches	517610	456440	Modern
21210	Monument	Site Of Wwii Diver Aa Battery, Southfield House	517611	454747	Modern
21189	Monument	Site Of WWII Pillbox, Ulrome Sands	517620	457110	Modern
21208	Monument	Site Of Wwii Bomb Craters	517670	455470	Modern
MHU21211	Monument	Site Of Wwii Pillbox, N Of Southfield House	517678	454756	Modern

8Ref	Record Type	Name	Easting	Northing	Period
9990	Monument	Pillbox, Foul Holes	517725	455765	Modern
21196	Monument	Possible WWII Pillbox, Ulrome Sands	517740	456720	Modern
21206	Monument	WWII Anti-Tank Cubes	517850	456330	Modern
9992	Monument	Pillbox, W Of Green Lane	517905	455465	Modern
9991	Monument	Pillbox, E Of Skipsea Village	517965	455165	Modern
21225	Monument	WWII Pillbox	518059	454727	Modern
18429	Monument	Pillbox, Skipsea Cliffs	518150	455250	Modern
21209	Monument	WWII Observation Post	518200	455200	Modern
21244	Monument	WWII Beach Obstacles	518370	454663	Modern
21234	Monument	WWII Anti-Tank Cubes, Withow	518445	454575	Modern
21243	Monument	WWII Gunhouse	518446	454607	Modern
21235	Monument	WWII Beach Defence Light, Withow	518468	454519	Modern
21165	Monument	Site Of WWII Military Buildings, Brickdale	517040	458260	Modern
21167	Monument	Site Of WWII Minefields, Highlands	517310	458120	Modern
21168	Monument	WWII Anti-Tank Cubes, Brickdale	517440	458120	Modern
21192	Monument	WWII Military Camp, Sand Lane	517590	456960	Modern
21248	Monument	WWII Pillbox	517798	456322	Modern
21247	Monument	WWII Gunhouse	517839	456222	Modern
21249	Monument	WWII Pillbox	517847	456235	Modern
21246	Monument	WWII Pillbox	518064	455736	Modern
MHU21245	Monument	WWII Anti-Aircraft Obstacles	518104	455556	Modern
21233	Monument	WWII Pillbox	518248	455031	Modern

8Ref	Record Type	Name	Easting	Northing	Period
21224	Monument	WWII Pillbox	518384	454659	Modern
21223	Monument	WWII Pillbox	518410	454616	Modern
21242	Monument	WWII Pillbox	518464	454552	Modern
17561	Monument	Reserved	500550	439850	Undated
13021	Monument	Draw Well	500605	440105	Undated
MHU596	Monument	Bank & Ditch, Killingwoldgraves	501005	438905	Undated
8376	Monument	Earthwork, Constitution Hill	501250	440750	Undated
12981	Monument	Site Of Old Chalk Pit	501295	436095	Undated
12175	Monument	Site Of Building, Short Hill Hag	501295	438655	Undated
20133	Find Spot	Rb Glass Bangle, Westwood	501520	438740	Undated
12982	Monument	Chalk Pit, Bentley	501755	436135	Undated
15124	Monument	?Moated Site, S Of Butt Farm	501850	436950	Undated
1507	Monument	Enclosures, W Of Barracks Site	502045	437615	Undated
13001	Monument	Pump & Well, S Of Vinegar Hill	502235	437375	Undated
12997	Monument	Site Of Buildings	502495	436375	Undated
12995	Monument	Chalk Pit	502535	436255	Undated
3530	Monument	Rectangular Enclosures, Fields	503005	436425	Undated
3524	Monument	Oak Coffin, Beverley Parks	503500	436500	Undated
6591	Monument	Ring Ditch & Ditch Traces	503905	442705	Undated
1495	Monument	Two Ring Ditches	504125	435565	Undated
19044	Monument	?Enclosure, S Of Crowshore Plantation	507435	442805	Undated
19090	Monument	?Ring Ditches, W Of Church	508835	442475	Undated




8Ref	Record Type	Name	Easting	Northing	Period
12269	Monument	Moat, S Of Cleveland House	509085	442305	Undated
19050	Monument	Ditches, N Of Meaux Lane	509385	442005	Undated
13330	Monument	Cropmarks, Wells Plantation	510450	441950	Undated
8840	Monument	Trackway And Other Cropmarks, Routh Carrs	510450	442450	Undated
3593	Monument	Riston Carr House Enclosures	510875	442205	Undated
MHU19094	Monument	Embankment Or Watercourse, West Of Riston Grange	510935	443455	Undated
3628	Monument	Ditch System, Riston Carr	510985	442805	Undated
3597	Monument	Supposed Enclosure, Riston Carrs	511095	442895	Undated
19092	Monument	?Ring Ditch, Riston Carr	511185	442705	Undated
19093	Monument	?Enclosure, N Of Stoneygoat Dike	511205	442905	Undated
10203	Monument	Possible Enclosure	511455	443105	Undated
3590	Monument	Field System, E Of Riston Grange	511885	443615	Undated
MHU19210	Monument	Bank Or Track, North West Of Glebe Farm	511955	442785	Undated
10202	Monument	Enclosures & Possible Trackway	512650	443550	Undated
19371	Monument	?Circular Enclosure, Moor Grange	513715	451385	Undated
19464	Monument	Linear Cropmark, West Of Acron Hill	513850	449150	Undated
19462	Monument	Parallel Linear Cropmark, East Of Rise Lane	513850	445150	Undated
993	Monument	Ring Ditch, Mill Hill	514165	450085	Undated
MHU17154	Monument	Possible Road, North West Of Nunkeeling	514325	450485	Undated
MHU19466	Monument	Triple Dyke & Ditches, Nunkeeling	514350	449150	Undated
19468	Monument	Linear Cropmark, North Of Catfoss Hall	514550	447550	Undated
19463	Monument	Linear Cropmark, North East Of Catfoss Grange	514850	448650	Undated

8Ref	Record Type	Name	Easting	Northing	Period
19339	Monument	Ladies Fields Enclosure	516185	453505	Undated
MHU19340	Monument	Linear Cropmarks, Ladies Fields	516395	453405	Undated
8836	Monument	Mound, Barman Hill	516696	454692	Undated
MHU19361	Monument	Barmanhill Bottom Linear Cropmark	516825	454625	Undated
8862	Building	High House	517355	456325	Undated
4279	Find Spot	Reserved	517550	457950	Undated
21228	Monument	Double Ditch	517888	455989	Undated
21231	Monument	Ditch	518024	455610	Undated
21232	Monument	Pit	518133	455347	Undated
13279	Monument	Circular Earthwork, Mill Hill	509475	443415	Undated
12269	Monument	Moat, S Of Cleveland House	509085	442305	Undated
12381	Monument	Old Pit at Burn Park Farm	503645	434795	Undated
12981	Monument	Site Of Old Chalk Pit	501295	436095	Undated
12982	Monument	Chalk Pit, Bentley	501755	436135	Undated
12995	Monument	Chalk Pit	502535	436255	Undated
12997	Monument	Site of Buildings	502495	436375	Undated
13001	Monument	Pump & Well, south of Vinegar Hill	502235	437375	Undated
13021	Monument	Draw Well	500605	440105	Undated
13330	Monument	Cropmarks, Wells Plantation	510450	441950	Undated
1495	Monument	Two Ring Ditches	504125	435565	Undated
1507	Monument	Enclosures, W Of Barracks Site	502045	437615	Undated
1508	Monument	Enclosures, E Of Barracks Site	503047	437460	Undated

8Ref	Record Type	Name	Easting	Northing	Period
1509	Monument	White Hall Enclosures	503805	437105	Undated
1510	Monument	Enclosures, Fields & Hut Circle	504155	437555	Undated
15124	Monument	?Moated Site, S Of Butt Farm	501850	436950	Undated
1550	Monument	Cropmark Complex	512550	444750	Undated
MHU17154	Monument	Possible Road, north west Of Nunkeeling	514325	450485	Undated
17560	Monument	Reserved	503950	437050	Undated
17561	Monument	Reserved	500550	439850	Undated
17599	Monument	?Ring Ditch, east Of The Grange	517950	453950	Undated
19044	Monument	?Enclosure, south Of Crowshore Plantation	507435	442805	Undated
19050	Monument	Ditches, north Of Meaux Lane	509385	442005	Undated
19090	Monument	?Ring Ditches, west Of Church	508835	442475	Undated
19092	Monument	?Ring Ditch, Riston Carr	511185	442705	Undated
19093	Monument	?Enclosure, north Of Stoneygoat Dike	511205	442905	Undated
MHU19094	Monument	Embankment or Watercourse, West of Riston Grange	510935	443455	Undated
MHU19095	Monument	Bank & Ditch, north of Riston Grange	511225	443885	Undated
MHU19210	Monument	Bank Or Track, north west Of Glebe Farm	511955	442785	Undated
19339	Monument	Ladies Fields Enclosure	516185	453505	Undated
MHU19340	Monument	Linear Cropmarks, Ladies Fields	516395	453405	Undated
MHU19361	Monument	Barmanhill Bottom Linear Cropmark	516825	454625	Undated
19371	Monument	?Circular Enclosure, Moor Grange	513715	451385	Undated
19462	Monument	Parallel Linear Cropmark, east of Rise Lane	513850	445150	Undated
19463	Monument	Linear Cropmark, north east of Catfoss Grange	514850	448650	Undated




8Ref	Record Type	Name	Easting	Northing	Period
MHU19466	Monument	Triple Dyke & Ditches, Nunkeeling	514350	449150	Undated
19468	Monument	Linear Cropmark, North of Catfoss Hall	514550	447550	Undated
19473	Monument	Square Enclosure, Toftall Mere	515363	446991	Undated
3409	Monument	Bank & Possible Ditches	517950	454250	Undated
3524	Monument	Oak Coffin, Beverley Parks	503500	436500	Undated
3530	Monument	Rectangular Enclosures, Fields	503005	436425	Undated
3590	Monument	Field System, east Of Riston Grange	511885	443615	Undated
3593	Monument	Riston Carr House Enclosures	510875	442205	Undated
3597	Monument	Supposed Enclosure, Riston Carrs	511095	442895	Undated
3628	Monument	Ditch System, Riston Carr	510985	442805	Undated
MHU596	Monument	Bank & Ditch, Killingwoldgraves	501005	438905	Undated
6591	Monument	Ring Ditch & Ditch Traces	503905	442705	Undated
8376	Monument	Earthwork, Constitution Hill	501250	440750	Undated
8836	Monument	Mound, Barman Hill	516696	454692	Undated
8840	Monument	Trackway And Other Cropmarks, Routh Carrs	510450	442450	Undated
992	Monument	Ring Ditch, Mill Hill	514205	450065	Undated
993	Monument	Ring Ditch, Mill Hill	514165	450085	Undated

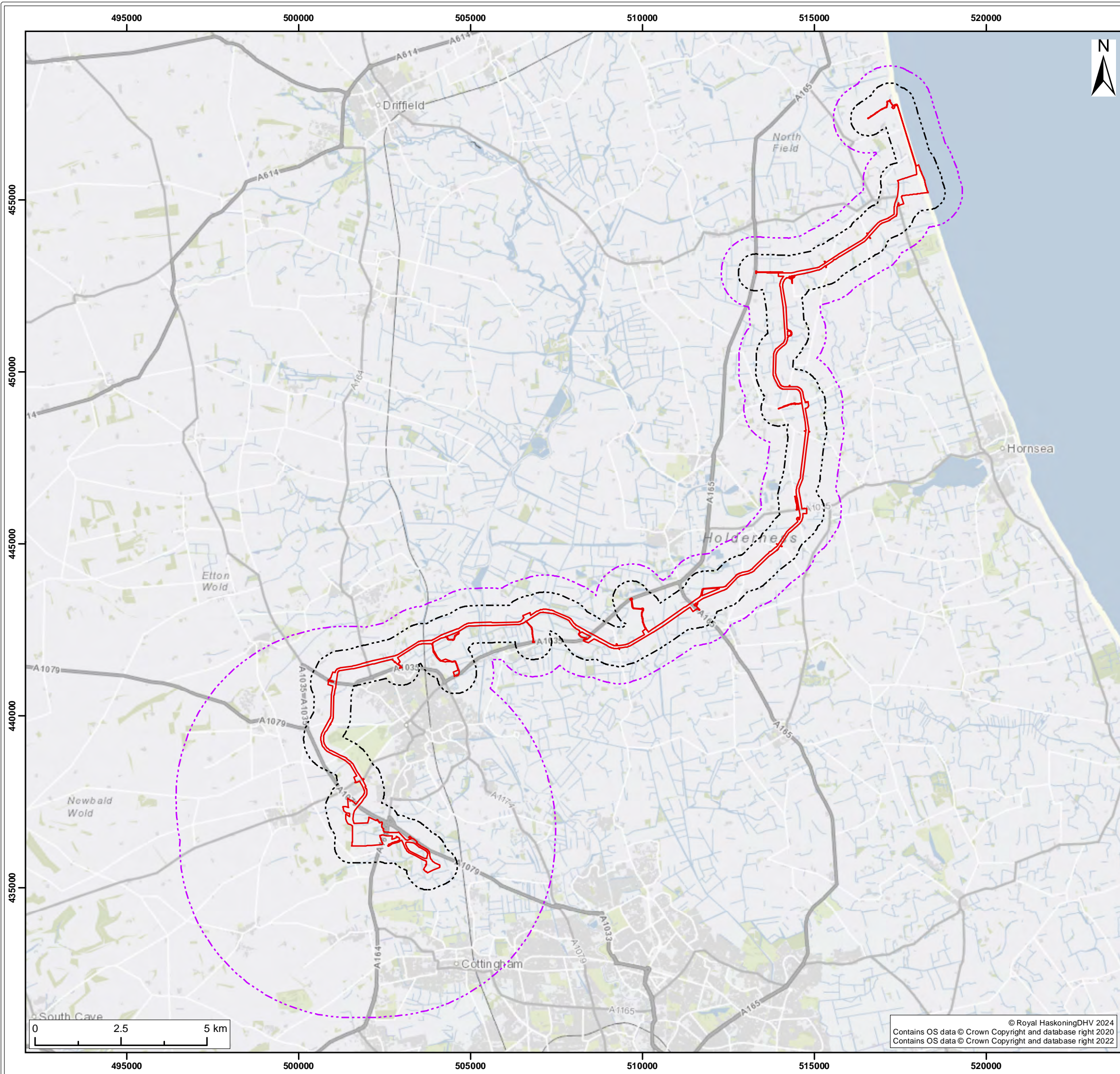




## Figure 22-2-1 to Figure 22-2-5







Legend:

- Onshore Development Area
- Non-designated Heritage Asset Study Area
- Designated Heritage Asset Study Area

S3	P02	25/01/2024	Suitable for Information	SB	MJ	ND
S2	P01	27/11/2023	Suitable for Information	JH	SB	MJ
SUI	REV	DATE	DESCRIPTION	DRW	CHK	APR

Title:  
**Onshore Archaeological Desk-Based Assessment Study Areas**

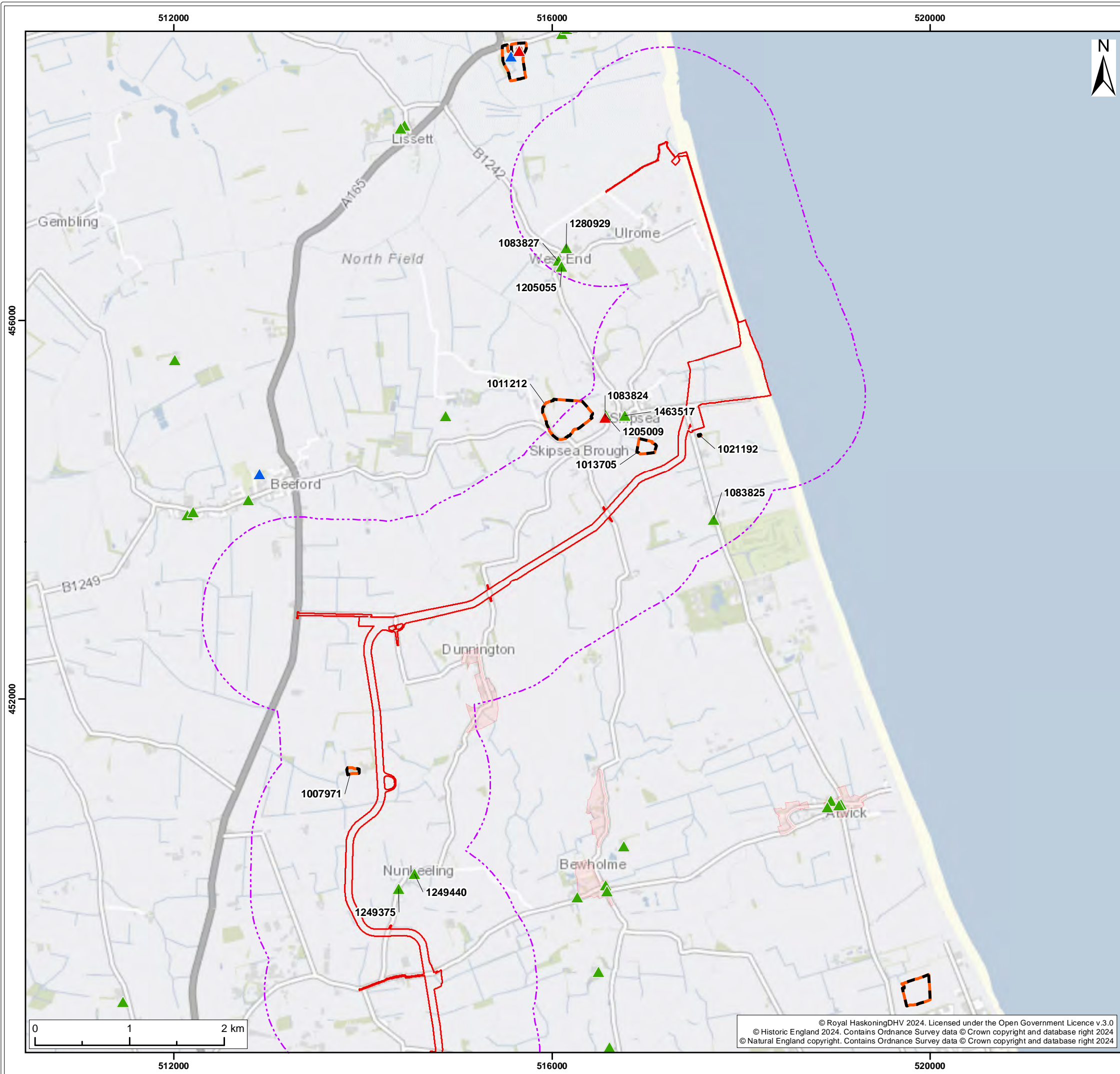
Figure: 22-2-1 Drawing No: PC2340-RHD-ON-ZZ-DR-Z-0641

Co-ordinate system: British National Grid	Page Size: A3	Scale: 1:110,000
Project: Dogger Bank South Offshore Wind Farms	Report: Onshore Archaeological Desk-Based Assessment	



© Royal HaskoningDHV 2024  
 Contains OS data © Crown Copyright and database right 2020  
 Contains OS data © Crown Copyright and database right 2022





- Legend:
- Onshore Development Area
  - Designated Heritage Asset Study Area
  - Scheduled Monuments
  - Registered Parks and Gardens
  - Conservation Areas
- Listed Building Grade
- ▲ I
  - ▲ II\*
  - ▲ II

SUI	REV	DATE	DESCRIPTION	DRW	CHK	APR
S3	P02	01/02/2024	Suitable for Information	SB	MJ	ND
S2	P01	27/11/2023	Suitable for Information	JH	SB	MJ

Title:  
 Location of the Designated Heritage Assets within Study Area

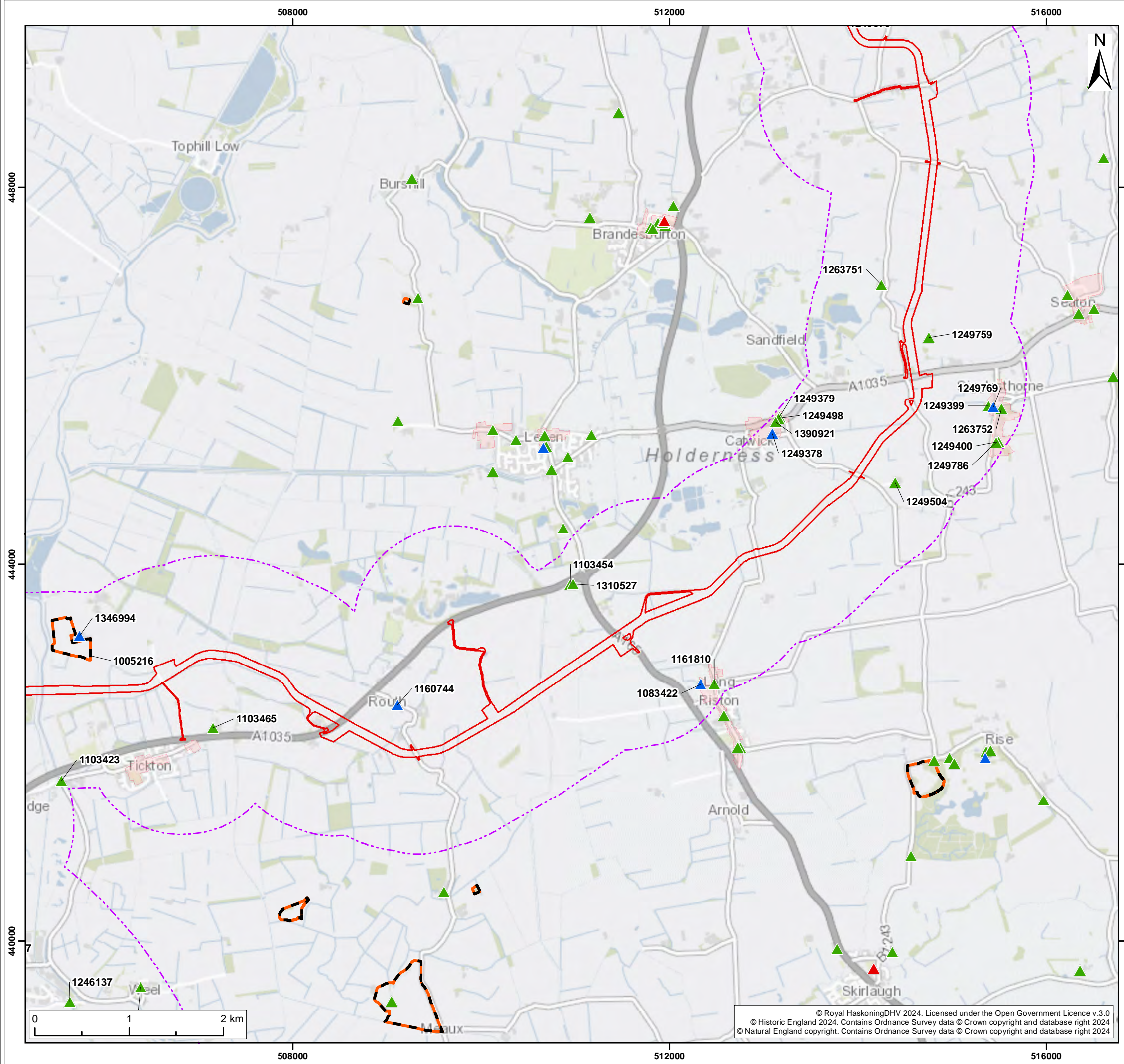
Figure: 22-2-2a Drawing No: PC2340-RHD-ON-ZZ-DR-Z-0642

Co-ordinate system: British National Grid	Page Size: A3	Scale: 1:40,000
Project: Dogger Bank South Offshore Wind Farms	Report: Onshore Archaeological Desk-Based Assessment	



© Royal HaskoningDHV 2024. Licensed under the Open Government Licence v.3.0  
 © Historic England 2024. Contains Ordnance Survey data © Crown copyright and database right 2024  
 © Natural England copyright. Contains Ordnance Survey data © Crown copyright and database right 2024





**Legend:**

- Onshore Development Area
- Designated Heritage Asset Study Area
- Scheduled Monuments
- Registered Parks and Gardens
- Conservation Areas

**Listed Building Grade**

- ▲ I
- ▲ II\*
- ▲ II

SUI	REV	DATE	DESCRIPTION	DRW	CHK	APR
S3	P02	01/02/2024	Suitable for Information	SB	MJ	ND
S2	P01	27/11/2023	Suitable for Information	JH	SB	MJ

Title:

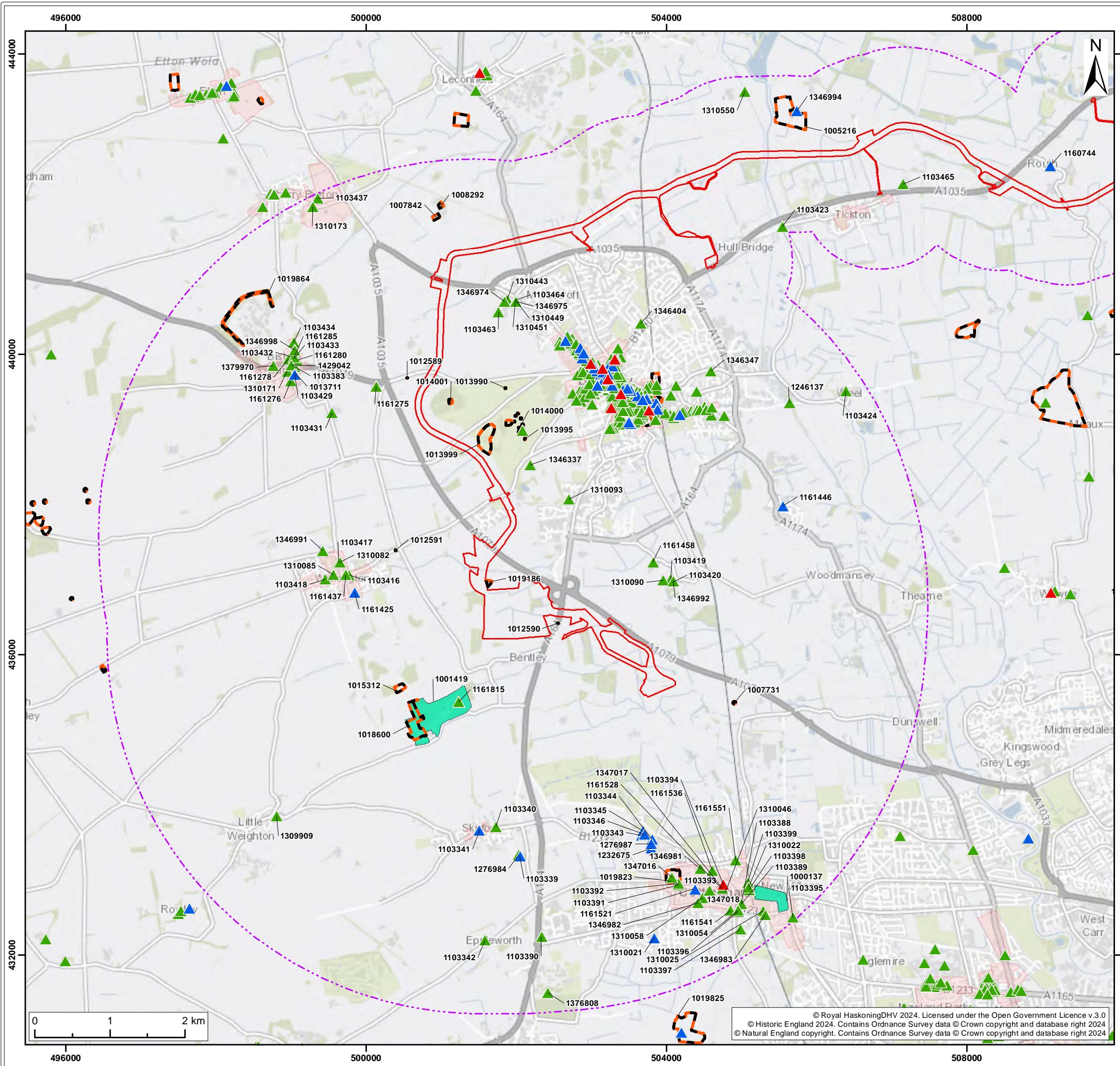
Location of the Designated  
Heritage Assets within Study Area

Figure: 22-2-2b	Drawing No: PC2340-RHD-ON-ZZ-DR-Z-0642	
Co-ordinate system: British National Grid	Page Size: A3	Scale: 1:40,000
Project: Dogger Bank South Offshore Wind Farms	Report: Onshore Archaeological Desk-Based Assessment	



© Royal HaskoningDHV 2024. Licensed under the Open Government Licence v.3.0  
 © Historic England 2024. Contains Ordnance Survey data © Crown copyright and database right 2024  
 © Natural England copyright. Contains Ordnance Survey data © Crown copyright and database right 2024





**Legend:**

- Onshore Development Area
- Designated Heritage Asset Study Area
- Scheduled Monuments
- Registered Parks and Gardens
- Conservation Areas

**Listed Building Grade**

- ▲ I
- ▲ II\*
- ▲ II

SUI	REV	DATE	DESCRIPTION	DRW	CHK	APR
S3	P02	01/02/2024	Suitable for Information	SB	MJ	ND
S2	P01	27/11/2023	Suitable for Information	JH	SB	MJ

Title:  
 Location of the Designated Heritage Assets within Study Area

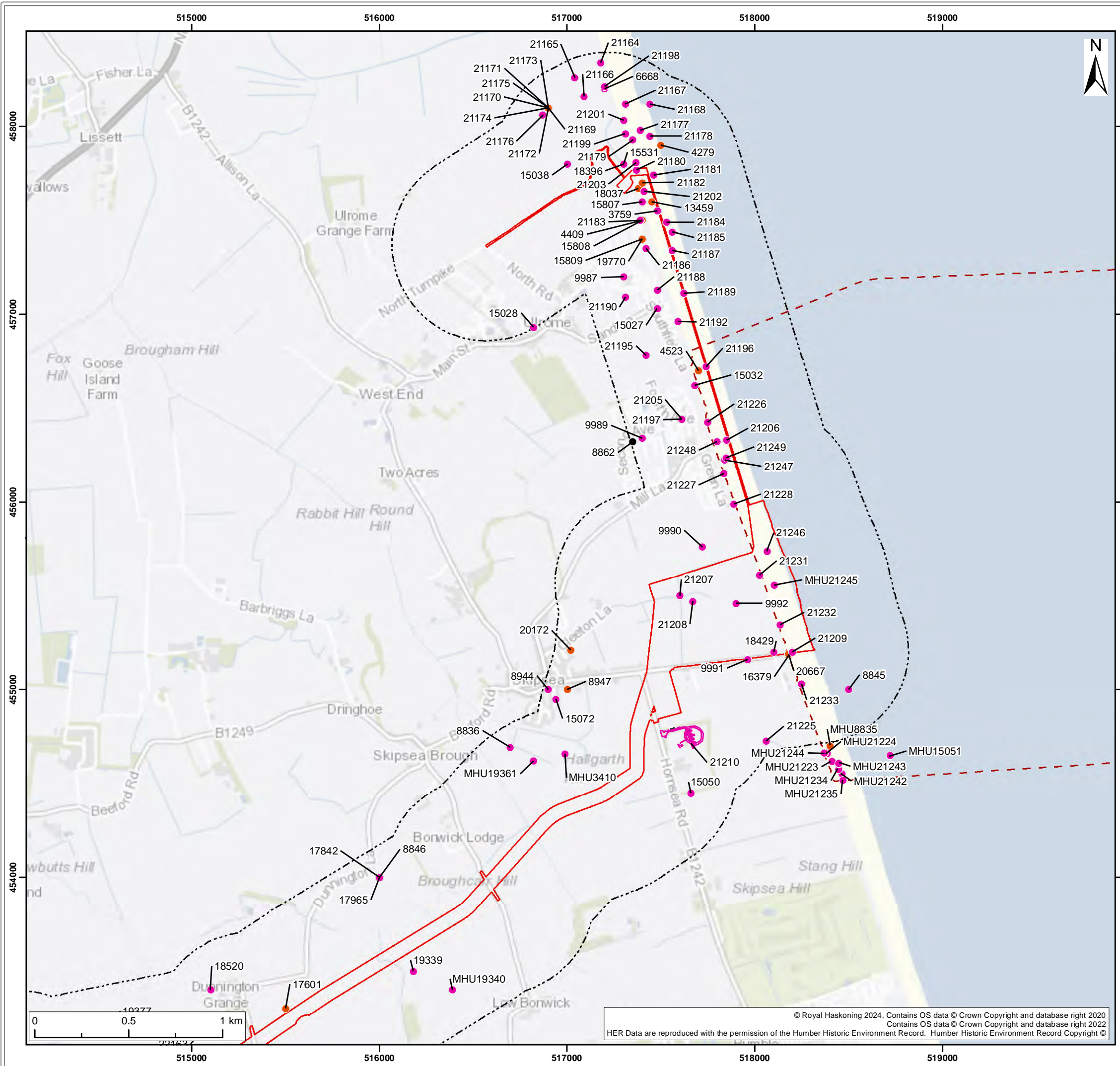
Figure: 22-2-2c Drawing No: PC2340-RHD-ON-ZZ-DR-Z-0642

Co-ordinate system: British National Grid	Page Size: A3	Scale: 1:50,000
Project: Dogger Bank South Offshore Wind Farms	Report: Onshore Archaeological Desk-Based Assessment	



© Royal HaskoningDHV 2024. Licensed under the Open Government Licence v.3.0  
 © Historic England 2024. Contains Ordnance Survey data © Crown copyright and database right 2024  
 © Natural England copyright. Contains Ordnance Survey data © Crown copyright and database right 2024





**Legend:**

- Onshore Development Area
- Offshore Development Area
- Non-designated Heritage Asset Study Area

**HER Monument Point - Record Type**

- Building
- Find Spot
- Monument

**HER Monument Line - Record Type**

- Building
- Monument

SUI	REV	DATE	DESCRIPTION	DRW	CHK	APR
S3	P02	25/01/2024	Suitable for Information	SB	MJ	ND
S2	P01	27/11/2023	Suitable for Information	JH	SB	MJ

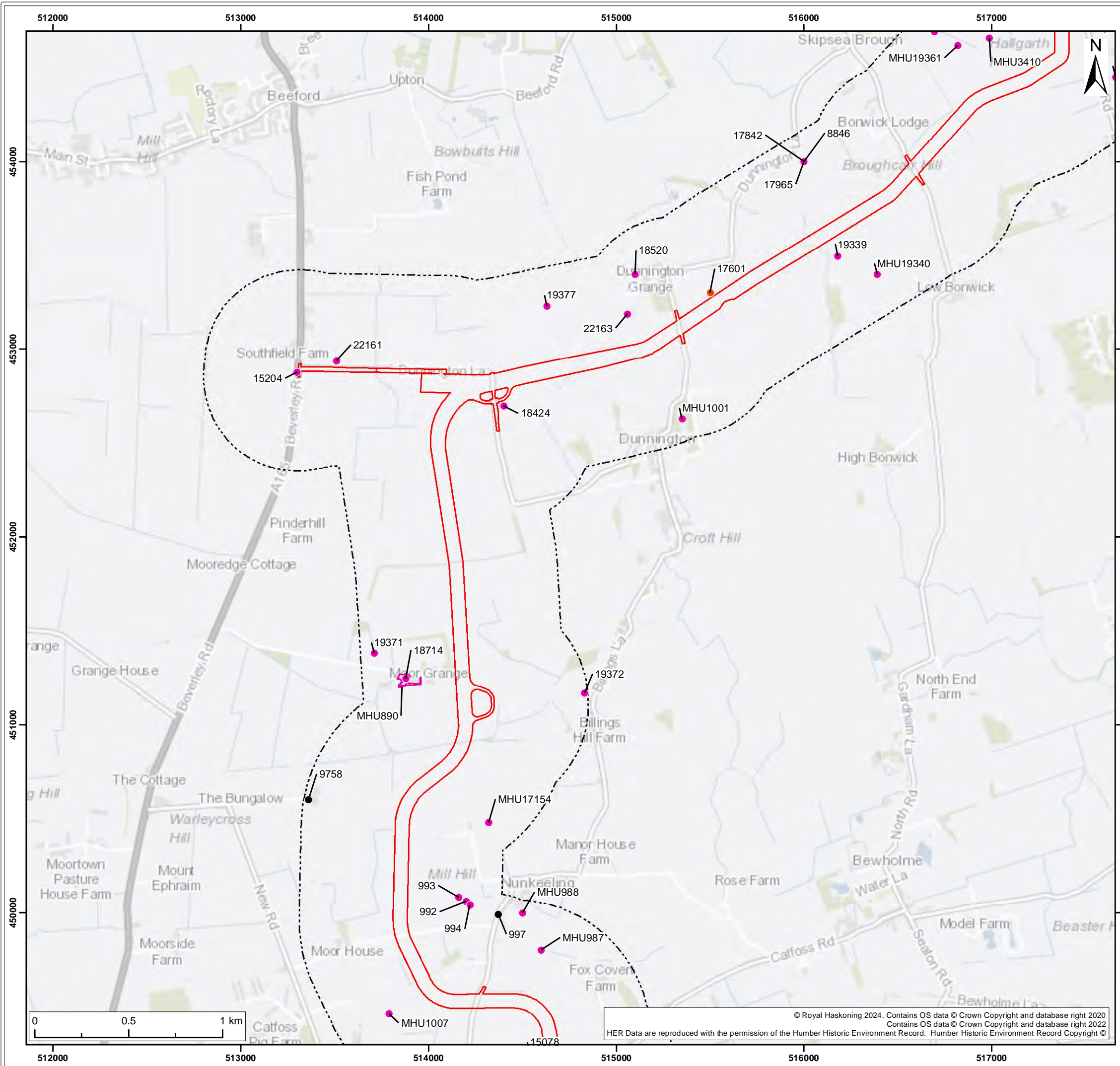
Title:  
**Location of Non-designated Heritage Assets within Study Area**

Figure: 22-2-3a Drawing No: PC2340-RHD-ON-ZZ-DR-Z-0643

Co-ordinate system: British National Grid	Page Size: A3	Scale: 1:20,000
Project: Dogger Bank South Offshore Wind Farms	Report: Onshore Archaeological Desk-Based Assessment	

© Royal Haskoning 2024. Contains OS data © Crown Copyright and database right 2020  
 Contains OS data © Crown Copyright and database right 2022  
 HER Data are reproduced with the permission of the Humber Historic Environment Record. Humber Historic Environment Record Copyright ©





Legend:

- Onshore Development Area
- Offshore Development Area
- Non-designated Heritage Asset Study Area

**HER Monument Point - Record Type**

- Building
- Find Spot
- Monument

**HER Monument Line - Record Type**

- Building
- Monument

SUI	REV	DATE	DESCRIPTION	DRW	CHK	APR
S3	P02	25/01/2024	Suitable for Information	SB	MJ	ND
S2	P01	27/11/2023	Suitable for Information	JH	SB	MJ

Title:  
 Location of Non-designated Heritage Assets within Study Area

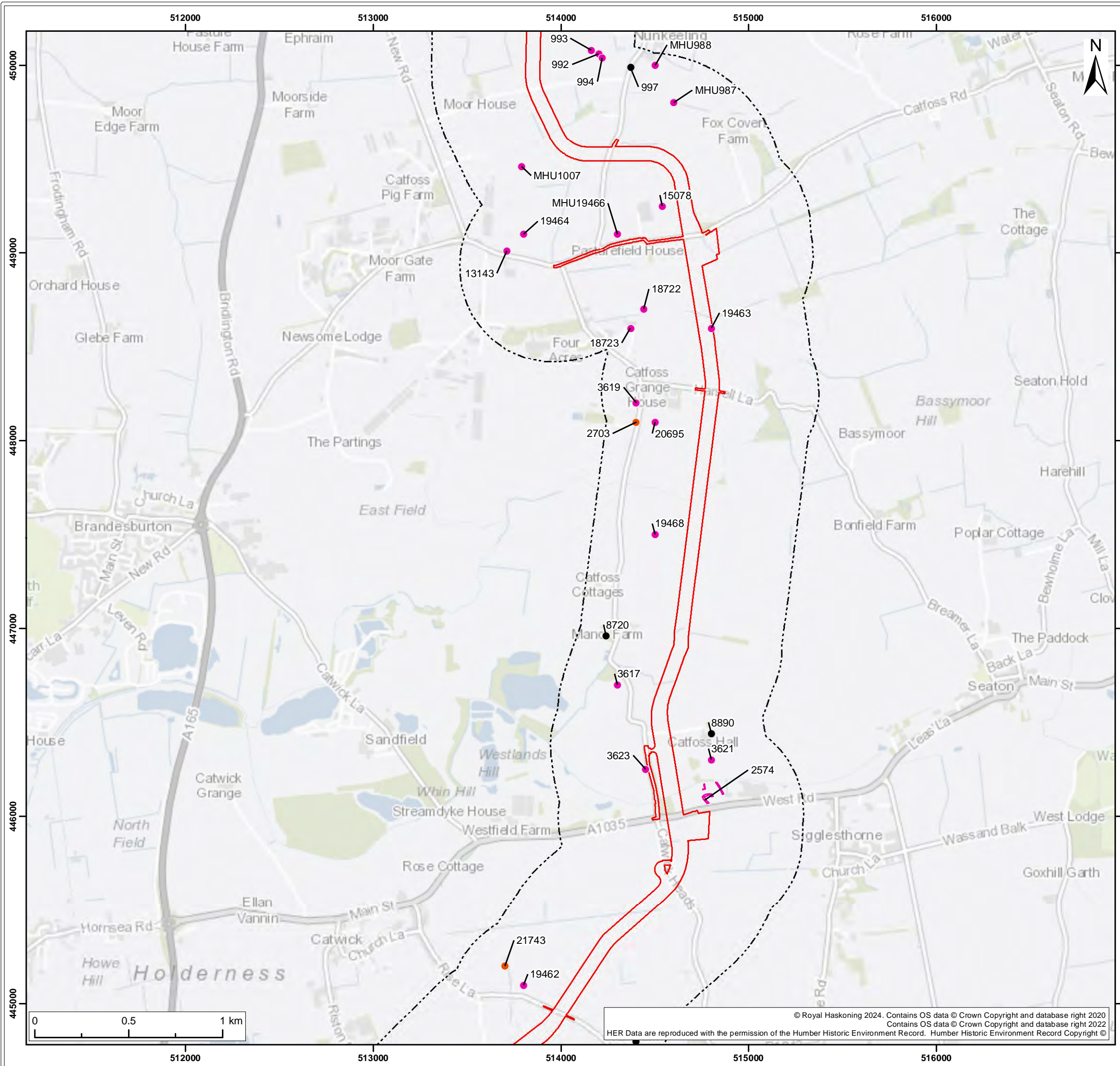
Figure: 22-2-3b Drawing No: PC2340-RHD-ON-ZZ-DR-Z-0643

Co-ordinate system: British National Grid	Page Size: A3	Scale: 1:20,000
Project: Dogger Bank South Offshore Wind Farms	Report: Onshore Archaeological Desk-Based Assessment	



© Royal Haskoning 2024. Contains OS data © Crown Copyright and database right 2020  
 Contains OS data © Crown Copyright and database right 2022  
 HER Data are reproduced with the permission of the Humber Historic Environment Record. Humber Historic Environment Record Copyright ©





**Legend:**

- Onshore Development Area
- Offshore Development Area
- Non-designated Heritage Asset Study Area

**HER Monument Point - Record Type**

- Building
- Find Spot
- Monument

**HER Monument Line - Record Type**

- Building
- Monument

SUI	REV	DATE	DESCRIPTION	DRW	CHK	APR
S3	P02	25/01/2024	Suitable for Information	SB	MJ	ND
S2	P01	27/11/2023	Suitable for Information	JH	SB	MJ

Title:  
 Location of Non-designated Heritage Assets within Study Area

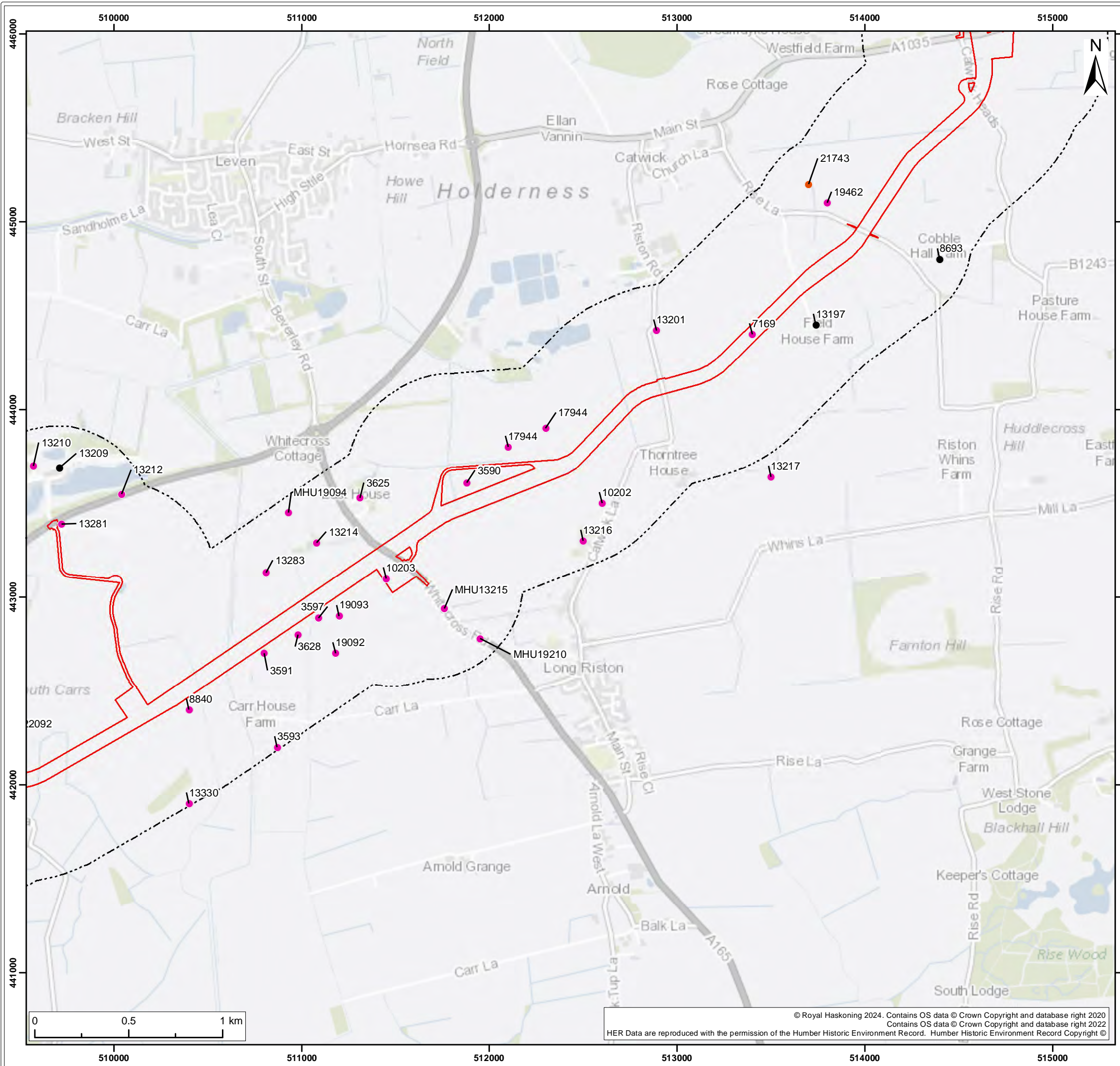
Figure: 22-2-3c Drawing No: PC2340-RHD-ON-ZZ-DR-Z-0643

Co-ordinate system: British National Grid	Page Size: A3	Scale: 1:20,000
Project: Dogger Bank South Offshore Wind Farms	Report: Onshore Archaeological Desk-Based Assessment	



© Royal Haskoning 2024. Contains OS data © Crown Copyright and database right 2020  
 Contains OS data © Crown Copyright and database right 2022  
 HER Data are reproduced with the permission of the Humber Historic Environment Record. Humber Historic Environment Record Copyright ©





**Legend:**

- Onshore Development Area
- Offshore Development Area
- Non-designated Heritage Asset Study Area

**HER Monument Point - Record Type**

- Building
- Find Spot
- Monument

**HER Monument Line - Record Type**

- Building
- Monument

SUI	REV	DATE	DESCRIPTION	DRW	CHK	APR
S3	P02	25/01/2024	Suitable for Information	SB	MJ	ND
S2	P01	27/11/2023	Suitable for Information	JH	SB	MJ

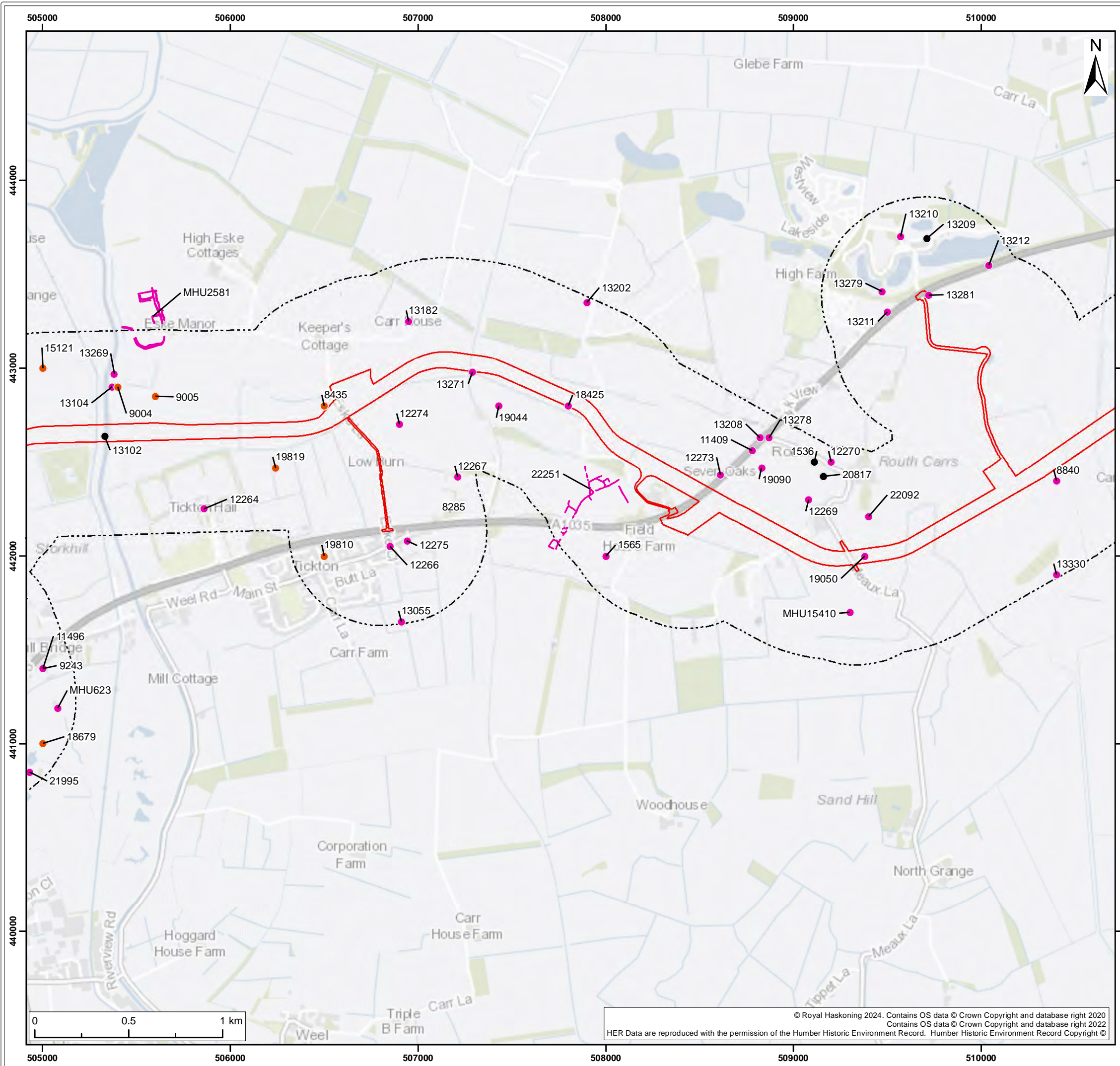
Title:  
 Location of Non-designated Heritage Assets within Study Area

Figure: 22-2-3d Drawing No: PC2340-RHD-ON-ZZ-DR-Z-0643

Co-ordinate system: British National Grid	Page Size: A3	Scale: 1:20,000
Project: Dogger Bank South Offshore Wind Farms	Report: Onshore Archaeological Desk-Based Assessment	

© Royal Haskoning 2024. Contains OS data © Crown Copyright and database right 2020  
 Contains OS data © Crown Copyright and database right 2022  
 HER Data are reproduced with the permission of the Humber Historic Environment Record. Humber Historic Environment Record Copyright ©





**Legend:**

- Onshore Development Area
- Offshore Development Area
- Non-designated Heritage Asset Study Area

**HER Monument Point - Record Type**

- Building
- Find Spot
- Monument

**HER Monument Line - Record Type**

- Building
- Monument

SUI	REV	DATE	DESCRIPTION	DRW	CHK	APR
S3	P02	25/01/2024	Suitable for Information	SB	MJ	ND
S2	P01	27/11/2023	Suitable for Information	JH	SB	MJ

Title:  
 Location of Non-designated Heritage Assets within Study Area

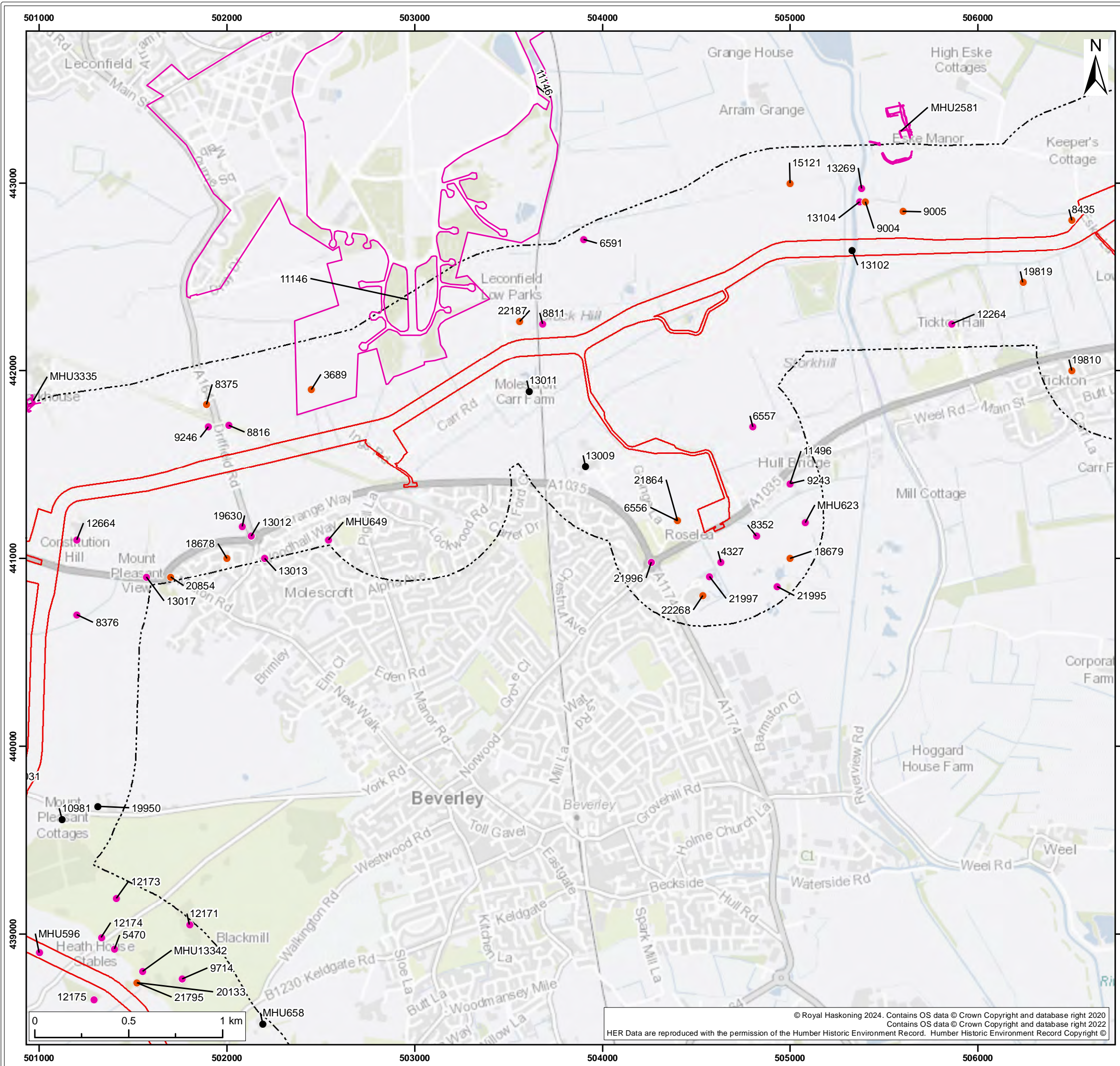
Figure: 22-2-3e Drawing No: PC2340-RHD-ON-ZZ-DR-Z-0643

Co-ordinate system: British National Grid	Page Size: A3	Scale: 1:20,000
Project: Dogger Bank South Offshore Wind Farms	Report: Onshore Archaeological Desk-Based Assessment	



© Royal Haskoning 2024. Contains OS data © Crown Copyright and database right 2020  
 Contains OS data © Crown Copyright and database right 2022  
 HER Data are reproduced with the permission of the Humber Historic Environment Record. Humber Historic Environment Record Copyright ©





**Legend:**

- Onshore Development Area
- Offshore Development Area
- Non-designated Heritage Asset Study Area

**HER Monument Point - Record Type**

- Building
- Find Spot
- Monument

**HER Monument Line - Record Type**

- Building
- Monument

SUI	REV	DATE	DESCRIPTION	DRW	CHK	APR
S3	P02	25/01/2024	Suitable for Information	SB	MJ	ND
S2	P01	27/11/2023	Suitable for Information	JH	SB	MJ

Title:  
**Location of Non-designated Heritage Assets within Study Area**

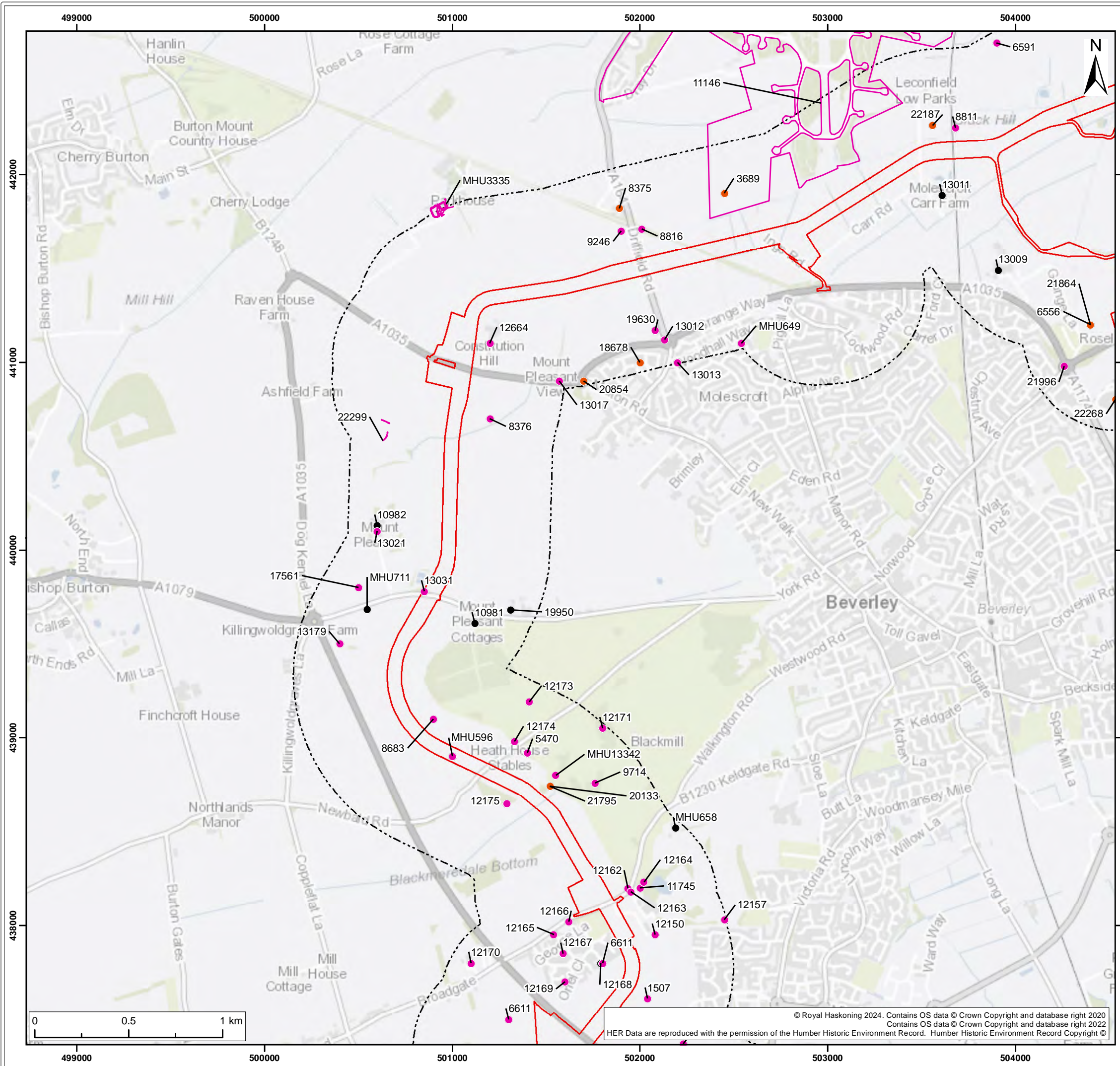
Figure: 22-2-3f Drawing No: PC2340-RHD-ON-ZZ-DR-Z-0643

Co-ordinate system: British National Grid	Page Size: A3	Scale: 1:20,000
Project: Dogger Bank South Offshore Wind Farms	Report: Onshore Archaeological Desk-Based Assessment	



© Royal Haskoning 2024. Contains OS data © Crown Copyright and database right 2020  
 Contains OS data © Crown Copyright and database right 2022  
 HER Data are reproduced with the permission of the Humber Historic Environment Record. Humber Historic Environment Record Copyright ©





**Legend:**

- Onshore Development Area
- Offshore Development Area
- Non-designated Heritage Asset Study Area

**HER Monument Point - Record Type**

- Building
- Find Spot
- Monument

**HER Monument Line - Record Type**

- Building
- Monument

SUI	REV	DATE	DESCRIPTION	DRW	CHK	APR
S3	P02	25/01/2024	Suitable for Information	SB	MJ	ND
S2	P01	27/11/2023	Suitable for Information	JH	SB	MJ

Title:  
**Location of Non-designated Heritage Assets within Study Area**

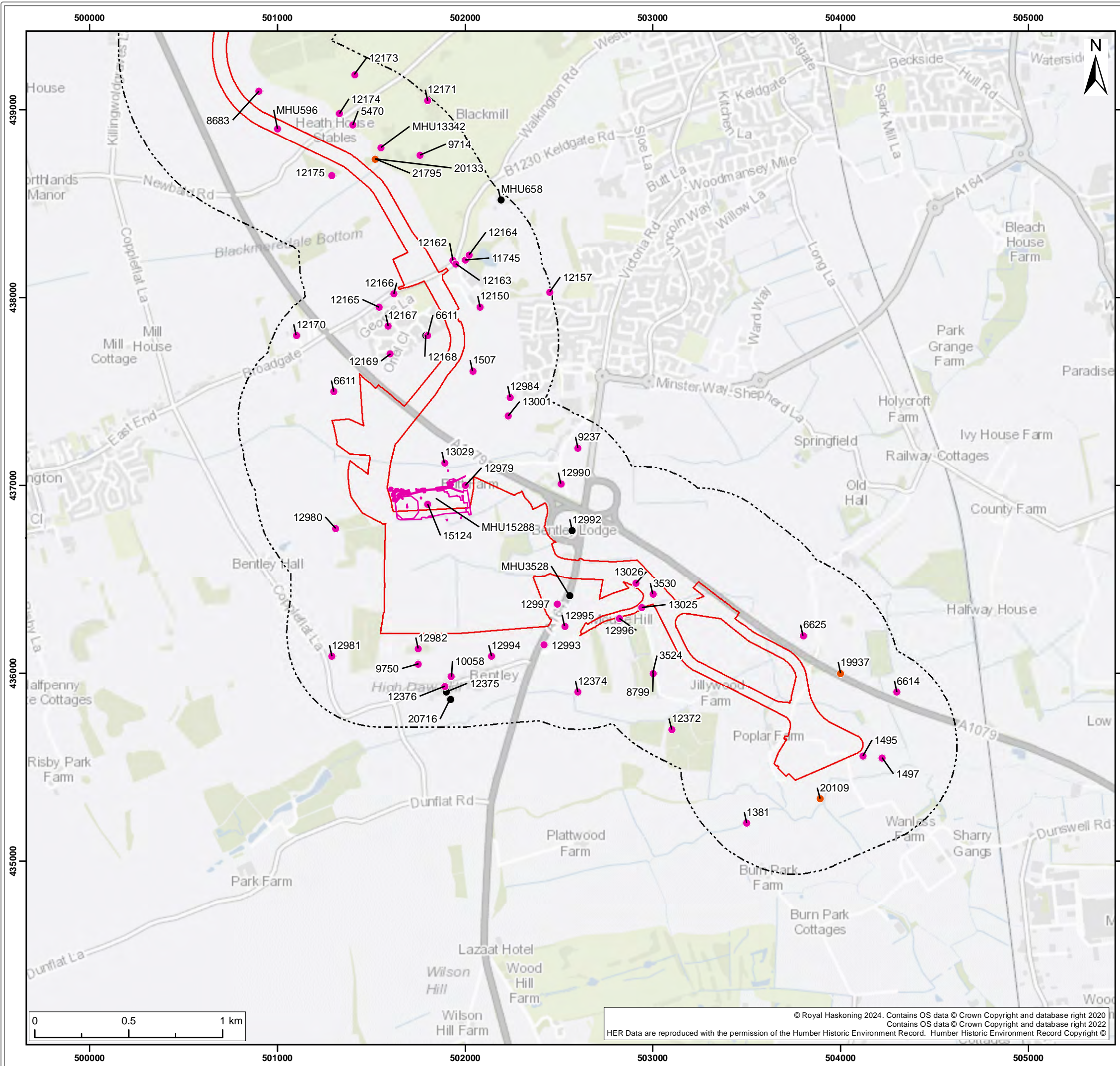
Figure: 22-2-3g Drawing No: PC2340-RHD-ON-ZZ-DR-Z-0643

Co-ordinate system: British National Grid	Page Size: A3	Scale: 1:20,000
Project: Dogger Bank South Offshore Wind Farms	Report: Onshore Archaeological Desk-Based Assessment	



© Royal Haskoning 2024. Contains OS data © Crown Copyright and database right 2020  
 Contains OS data © Crown Copyright and database right 2022  
 HER Data are reproduced with the permission of the Humber Historic Environment Record. Humber Historic Environment Record Copyright ©





**Legend:**

- Onshore Development Area
- Offshore Development Area
- Non-designated Heritage Asset Study Area

**HER Monument Point - Record Type**

- Building
- Find Spot
- Monument

**HER Monument Line - Record Type**

- Building
- Monument

SUI	REV	DATE	DESCRIPTION	DRW	CHK	APR
S3	P02	25/01/2024	Suitable for Information	SB	MJ	ND
S2	P01	27/11/2023	Suitable for Information	JH	SB	MJ

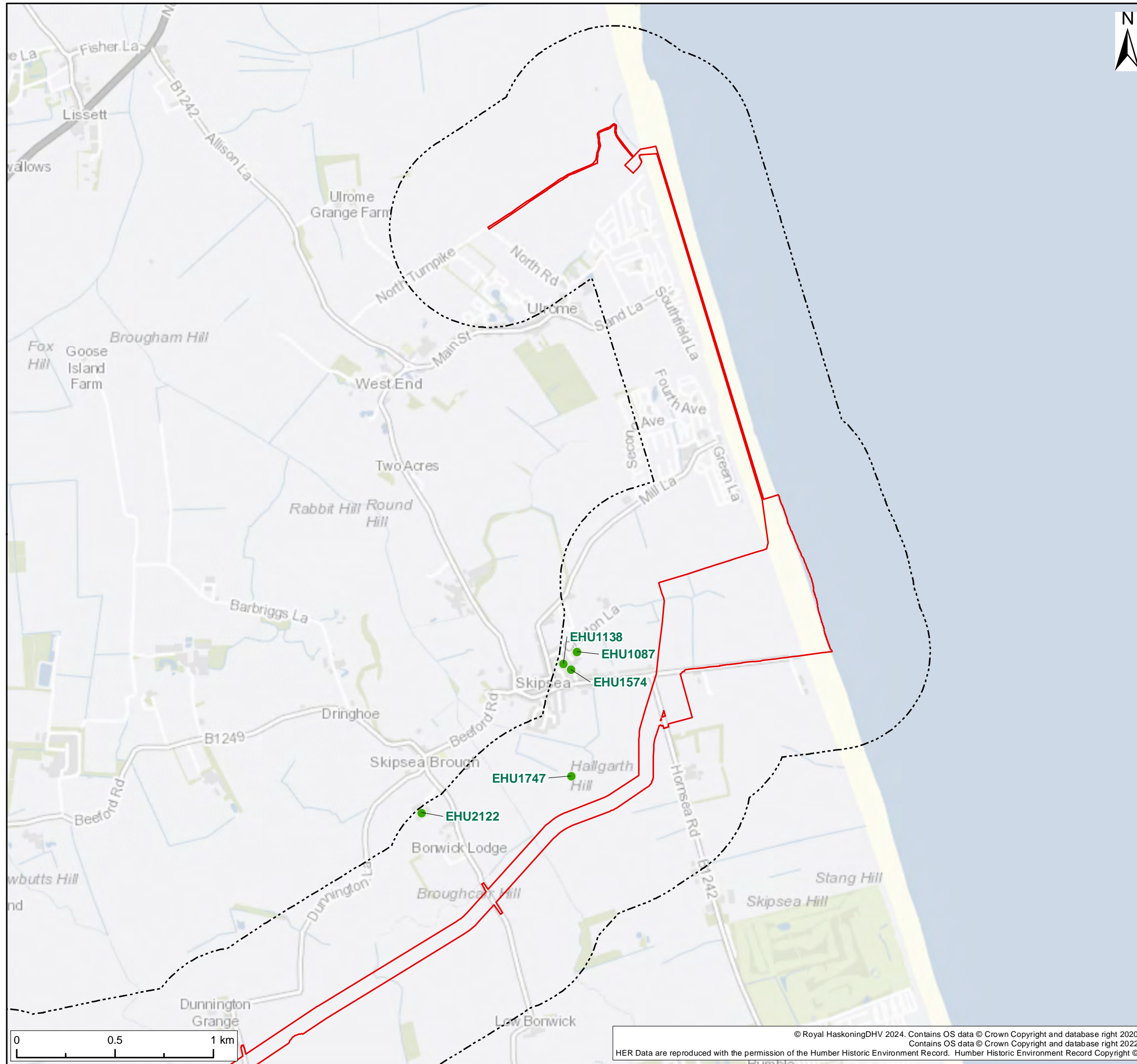
Title:  
 Location of Non-designated Heritage Assets within Study Area

Figure: 22-2-3h Drawing No: PC2340-RHD-ON-ZZ-DR-Z-0643

Co-ordinate system: British National Grid	Page Size: A3	Scale: 1:20,000
Project: Dogger Bank South Offshore Wind Farms	Report: Onshore Archaeological Desk-Based Assessment	







- Legend:
- Onshore Development Area
  - Non-designated Heritage Asset Study Area
  - HER event points
  - HER event lines

SUI	REV	DATE	DESCRIPTION	DRW	CHK	APR
S3	P02	25/01/2024	Suitable for Information	SB	MJ	ND
S2	P01	27/11/2023	Suitable for Information	JH	SB	MJ

Title:  
 Location of Archaeological Events with the Study Area

Figure: 22-2-4a Drawing No: PC2340-RHD-ON-ZZ-DR-Z-0645

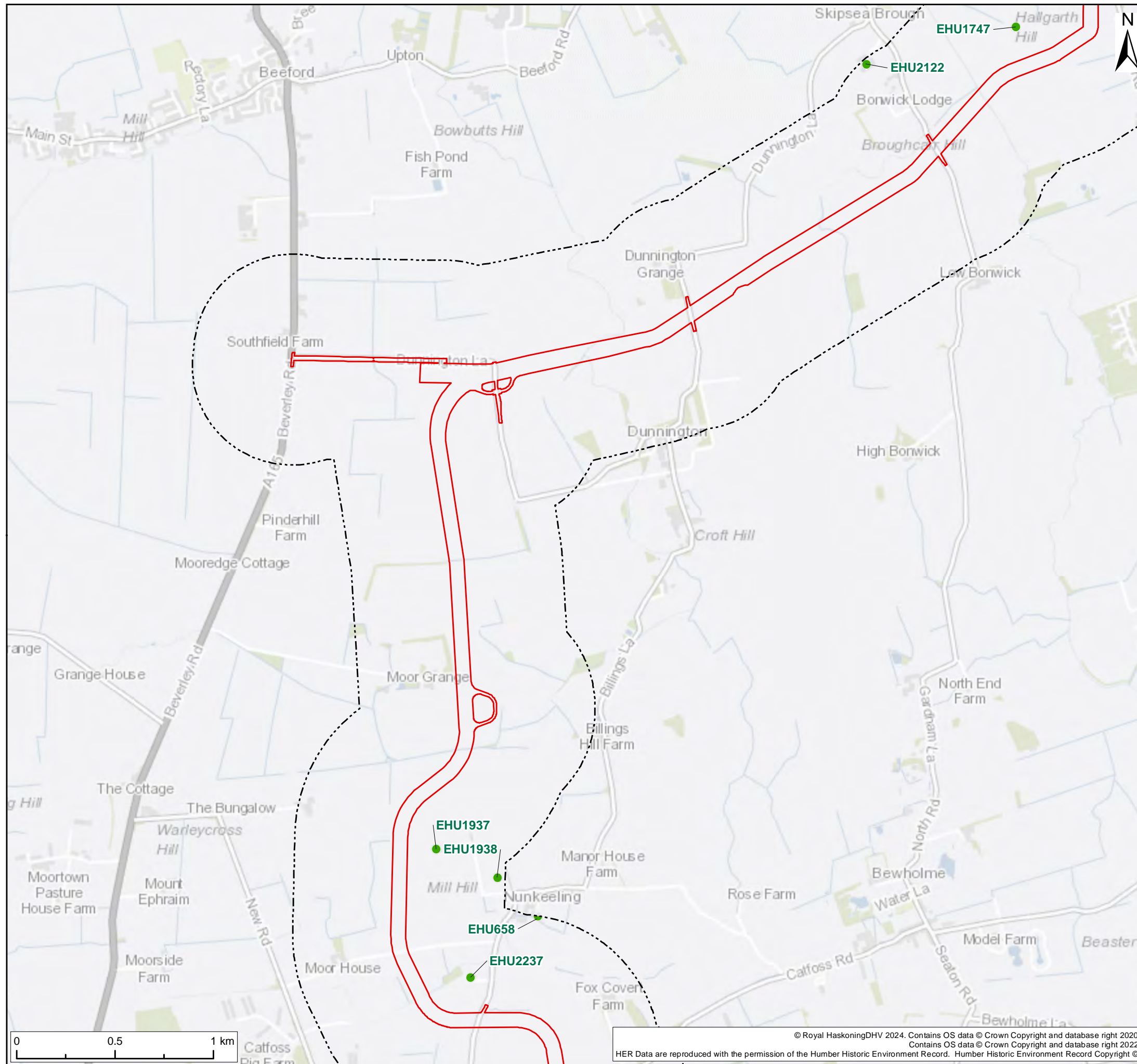
Co-ordinate system: British National Grid	Page Size: A3	Scale: 1:20,000
--	------------------	--------------------

Project: Dogger Bank South Offshore Wind Farms	Report: Onshore Archaeological Desk-Based Assessment
--	--



© Royal HaskoningDHV 2024. Contains OS data © Crown Copyright and database right 2020  
 Contains OS data © Crown Copyright and database right 2022  
 HER Data are reproduced with the permission of the Humber Historic Environment Record. Humber Historic Environment Record Copyright ©





© Royal HaskoningDHV 2024. Contains OS data © Crown Copyright and database right 2020  
 Contains OS data © Crown Copyright and database right 2022  
 HER Data are reproduced with the permission of the Humber Historic Environment Record. Humber Historic Environment Record Copyright ©



- Legend:
- Onshore Development Area
  - Non-designated Heritage Asset Study Area
  - HER event points
  - HER event lines

SUI	REV	DATE	DESCRIPTION	DRW	CHK	APR
S3	P02	25/01/2024	Suitable for Information	SB	MJ	ND
S2	P01	27/11/2023	Suitable for Information	JH	SB	MJ

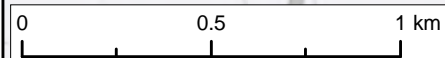
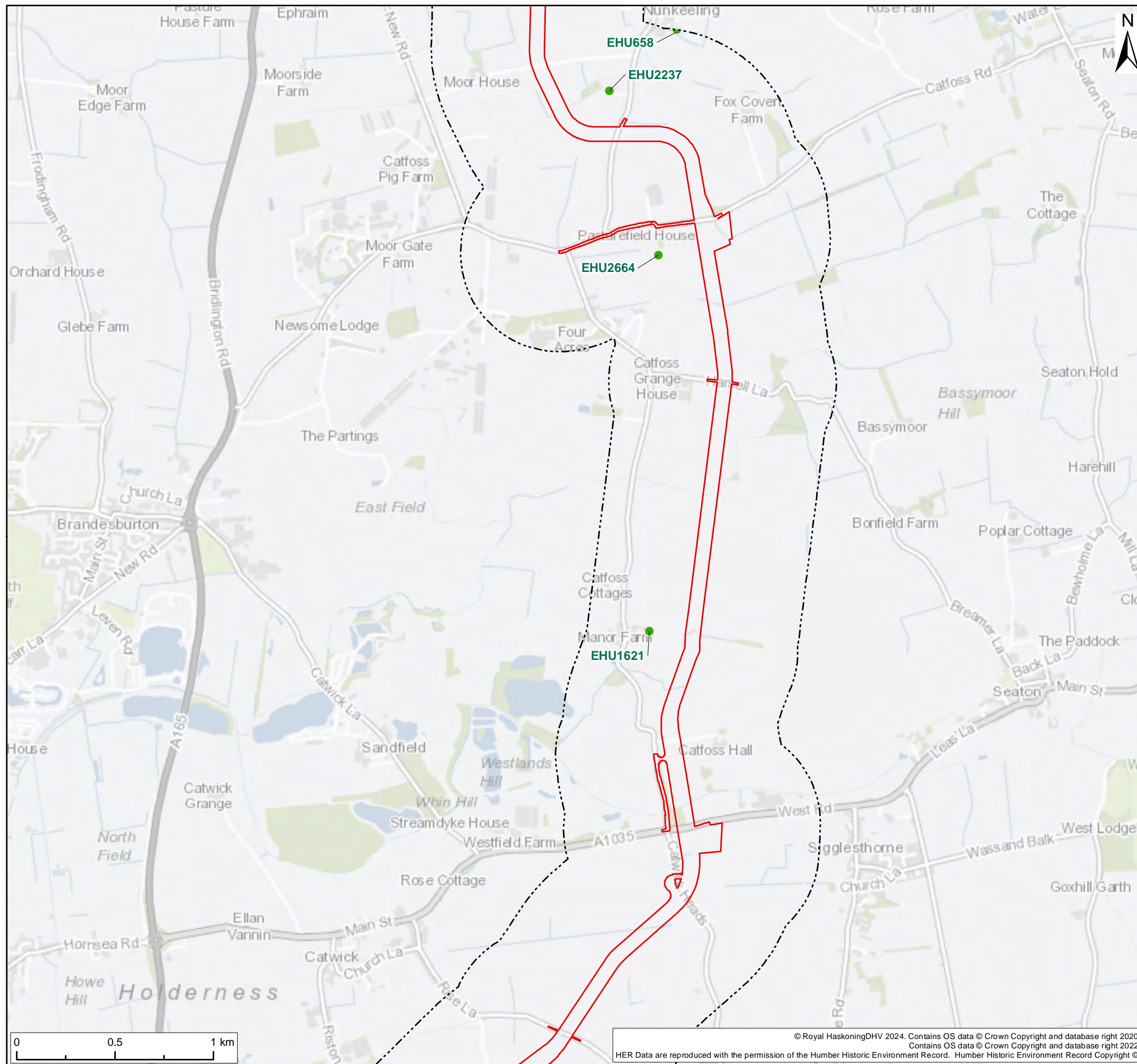
Title:  
 Location of Archaeological Events with the Study Area

Figure: 22-2-4b Drawing No: PC2340-RHD-ON-ZZ-DR-Z-0645

Co-ordinate system: British National Grid	Page Size: A3	Scale: 1:20,000
Project: Dogger Bank South Offshore Wind Farms	Report: Onshore Archaeological Desk-Based Assessment	







© Royal HaskoningDHV 2024. Contains OS data © Crown Copyright and database right 2020  
 Contains OS data © Crown Copyright and database right 2022  
 HER Data are reproduced with the permission of the Humber Historic Environment Record. Humber Historic Environment Record Copyright ©



- Legend:
- Onshore Development Area
  - Non-designated Heritage Asset Study Area
  - HER event points
  - HER event lines

SUI	REV	DATE	DESCRIPTION	DRW	CHK	APR
S3	P02	25/01/2024	Suitable for Information	SB	MJ	ND
S2	P01	27/11/2023	Suitable for Information	JH	SB	MJ

Title:  
 Location of Archaeological Events with the Study Area

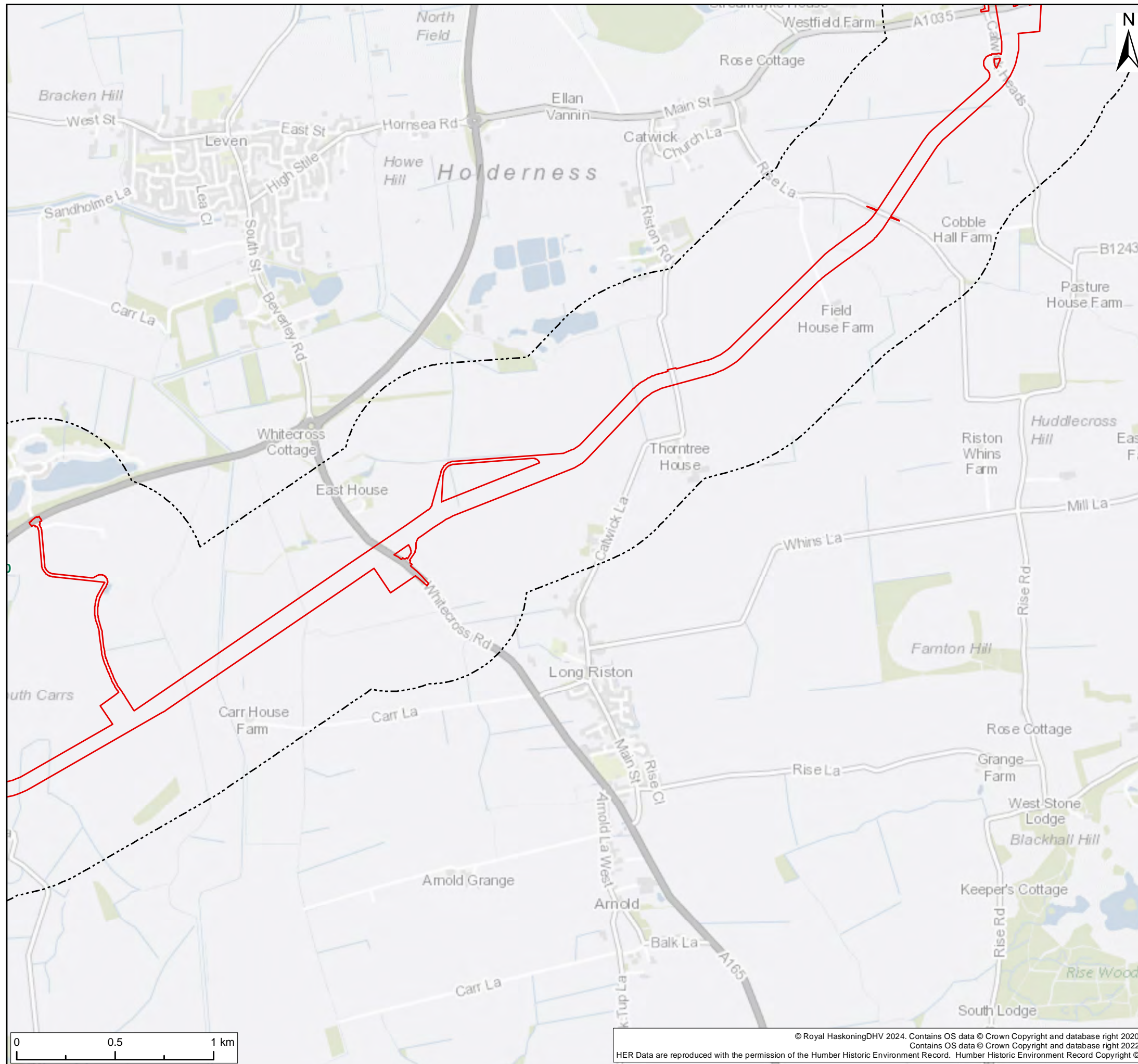
Figure: 22-2-4c Drawing No: PC2340-RHD-ON-ZZ-DR-Z-0645

Co-ordinate system: British National Grid	Page Size: A3	Scale: 1:20,000
--	------------------	--------------------

Project: Dogger Bank South Offshore Wind Farms	Report: Onshore Archaeological Desk-Based Assessment
--	--







- Legend:
- Onshore Development Area
  - Non-designated Heritage Asset Study Area
  - HER event points
  - HER event lines

SUI	REV	DATE	DESCRIPTION	DRW	CHK	APR
S3	P02	25/01/2024	Suitable for Information	SB	MJ	ND
S2	P01	27/11/2023	Suitable for Information	JH	SB	MJ

Title:  
 Location of Archaeological Events with the Study Area

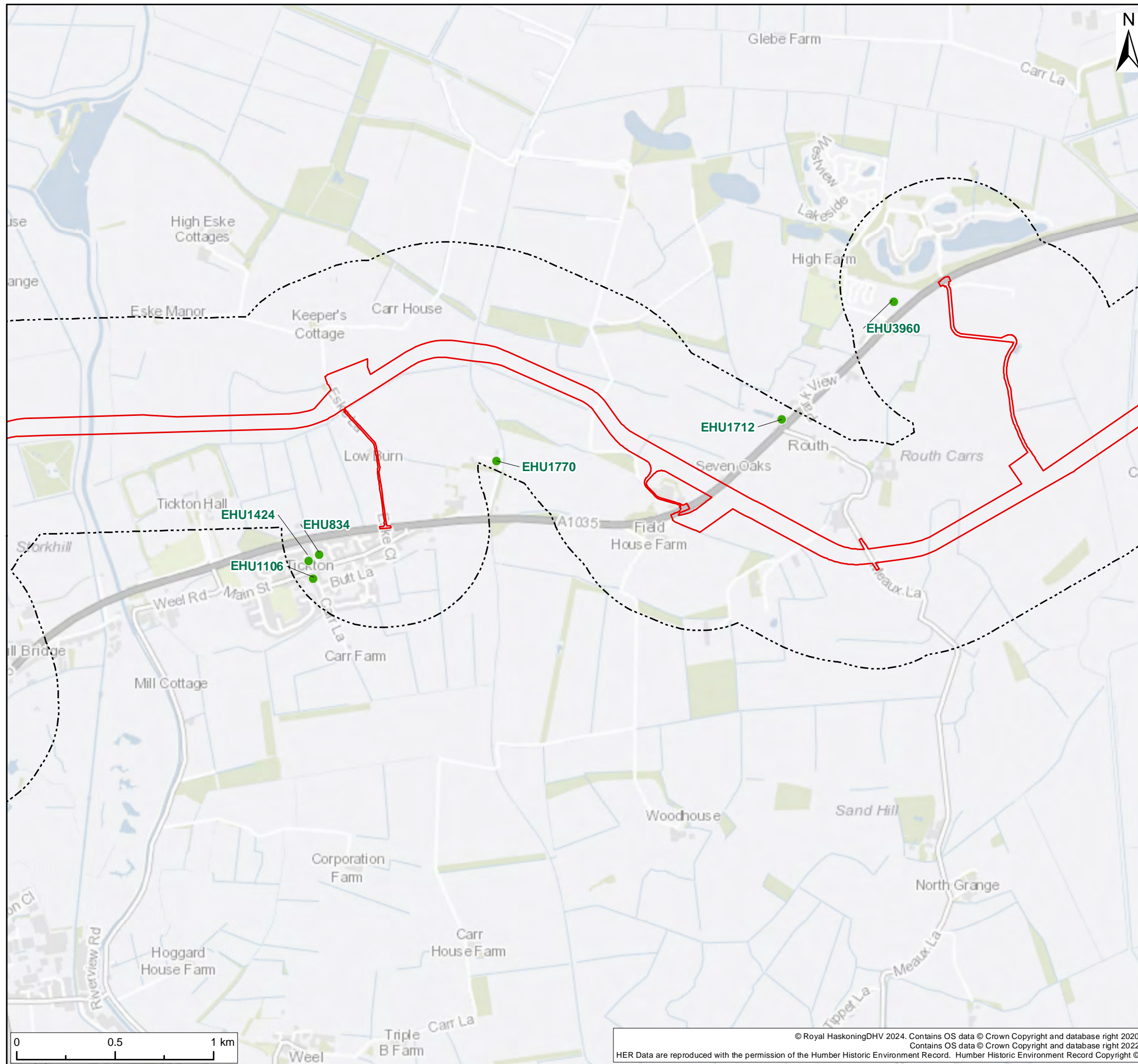
Figure: 22-2-4d Drawing No: PC2340-RHD-ON-ZZ-DR-Z-0645

Co-ordinate system: British National Grid	Page Size: A3	Scale: 1:20,000
--	------------------	--------------------

Project: Dogger Bank South Offshore Wind Farms	Report: Onshore Archaeological Desk-Based Assessment
--	--







- Legend:
- Onshore Development Area
  - Non-designated Heritage Asset Study Area
  - HER event points
  - HER event lines

SUI	REV	DATE	DESCRIPTION	DRW	CHK	APR
S3	P02	25/01/2024	Suitable for Information	SB	MJ	ND
S2	P01	27/11/2023	Suitable for Information	JH	SB	MJ

Title:  
 Location of Archaeological Events with the Study Area

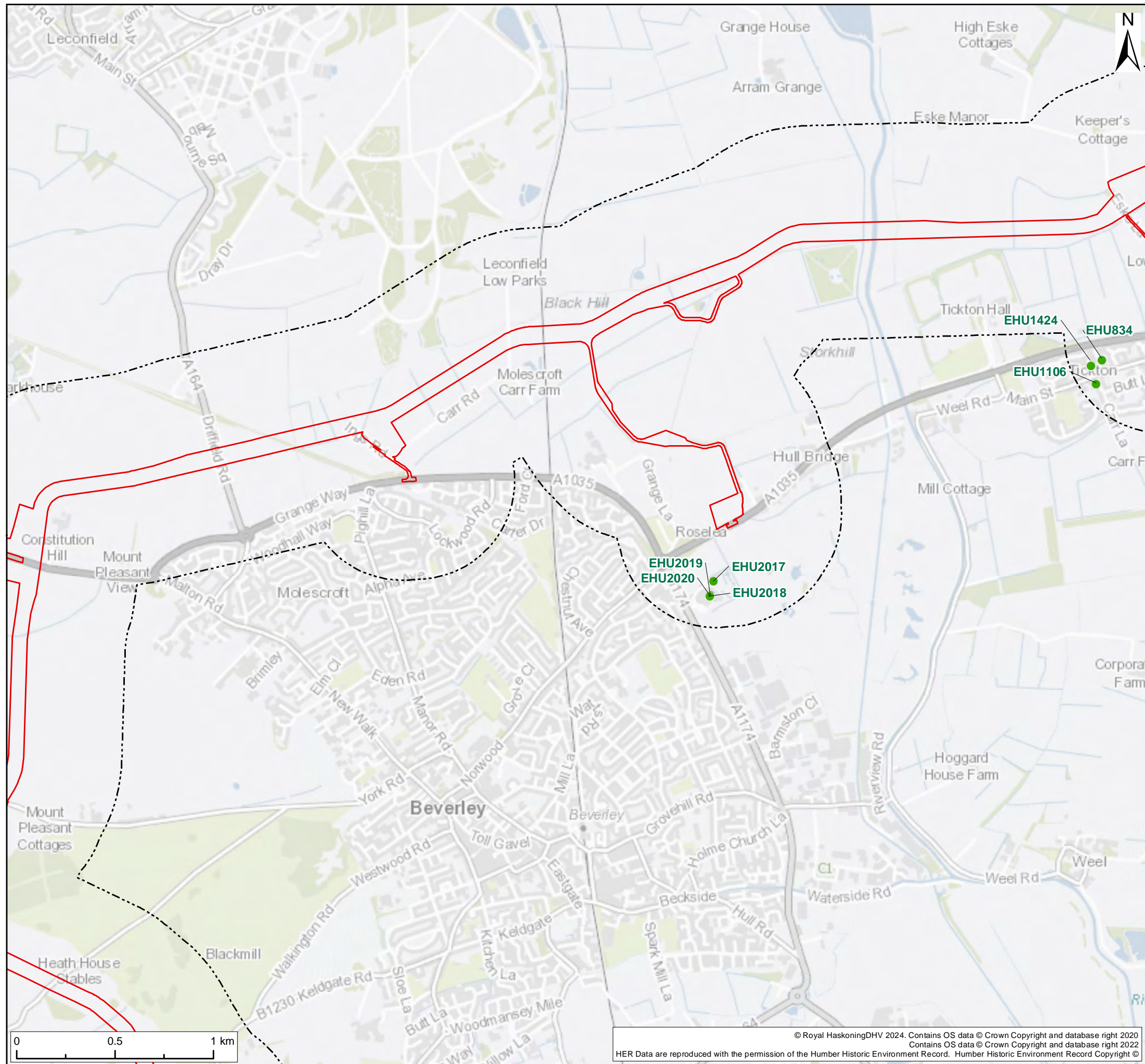
Figure: 22-2-4e Drawing No: PC2340-RHD-ON-ZZ-DR-Z-0645

Co-ordinate system: British National Grid	Page Size: A3	Scale: 1:20,000
--	------------------	--------------------

Project: Dogger Bank South Offshore Wind Farms	Report: Onshore Archaeological Desk-Based Assessment
--	--







- Legend:
- Onshore Development Area
  - Non-designated Heritage Asset Study Area
  - HER event points
  - HER event lines

SUI	REV	DATE	DESCRIPTION	DRW	CHK	APR
S3	P02	25/01/2024	Suitable for Information	SB	MJ	ND
S2	P01	27/11/2023	Suitable for Information	JH	SB	MJ

Title:  
 Location of Archaeological Events with the Study Area

Figure: 22-2-4f Drawing No: PC2340-RHD-ON-ZZ-DR-Z-0645

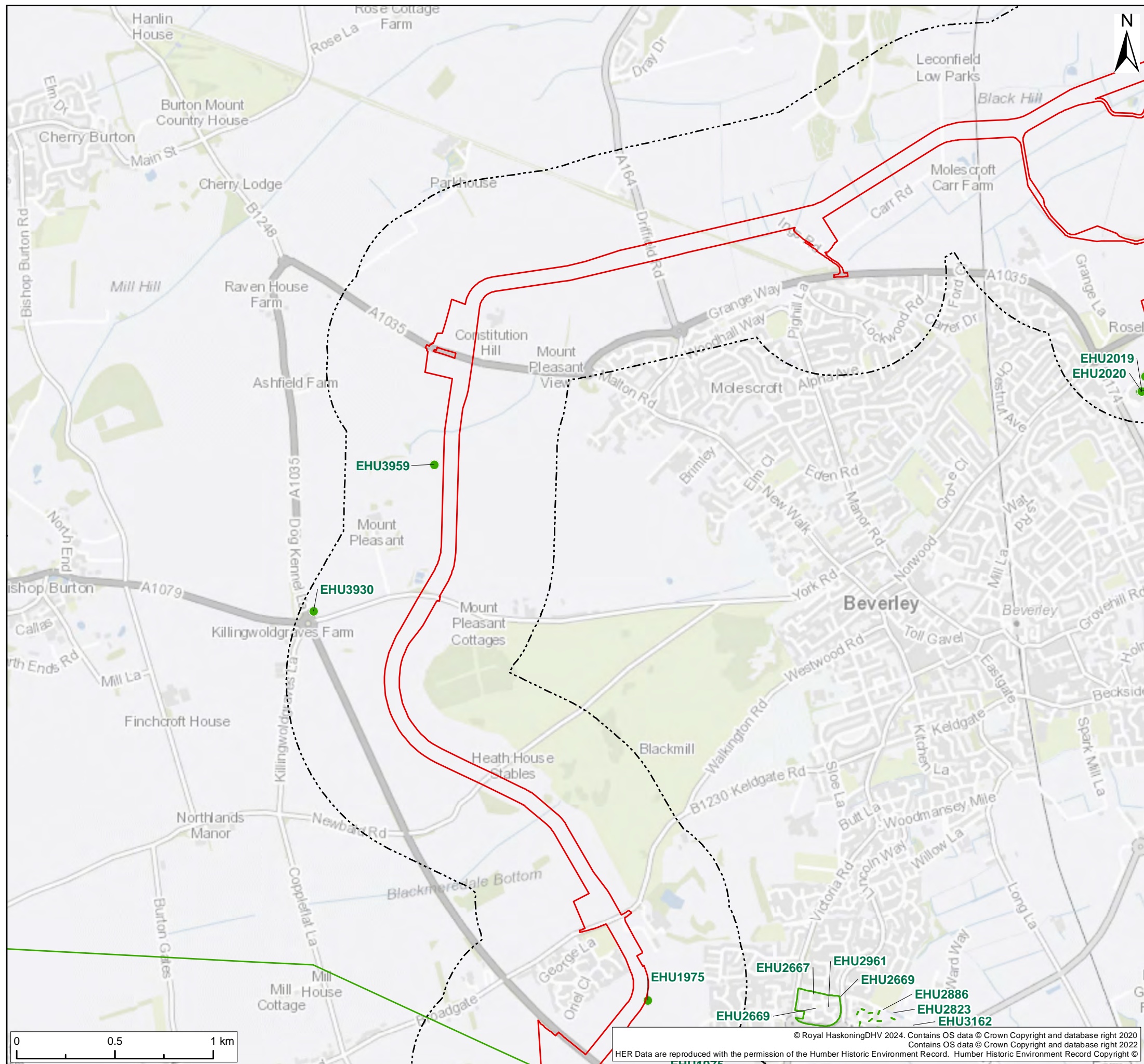
Co-ordinate system: British National Grid Page Size: A3 Scale: 1:20,000

Project: Dogger Bank South Offshore Wind Farms Report: Onshore Archaeological Desk-Based Assessment



© Royal HaskoningDHV 2024. Contains OS data © Crown Copyright and database right 2020  
 Contains OS data © Crown Copyright and database right 2022  
 HER Data are reproduced with the permission of the Humber Historic Environment Record. Humber Historic Environment Record Copyright ©





Legend:

- Onshore Development Area
- Non-designated Heritage Asset Study Area
- HER event points
- HER event lines

SUI	REV	DATE	DESCRIPTION	DRW	CHK	APR
S3	P02	25/01/2024	Suitable for Information	SB	MJ	ND
S2	P01	27/11/2023	Suitable for Information	JH	SB	MJ

Title:  
 Location of Archaeological Events with the Study Area

Figure: 22-2-4g Drawing No: PC2340-RHD-ON-ZZ-DR-Z-0645

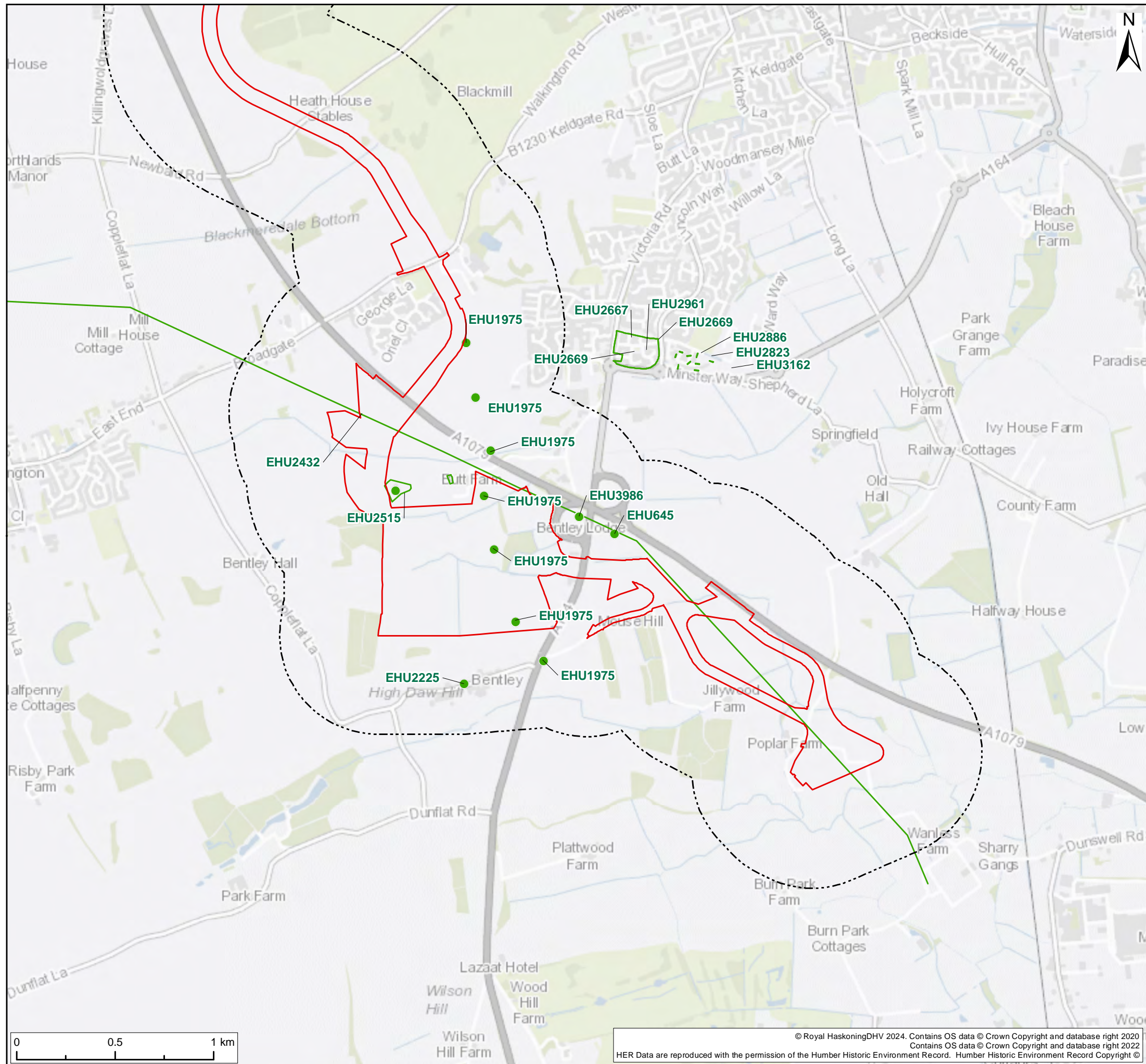
Co-ordinate system: British National Grid	Page Size: A3	Scale: 1:20,000
--	------------------	--------------------

Project: Dogger Bank South Offshore Wind Farms	Report: Onshore Archaeological Desk-Based Assessment
--	--



© Royal HaskoningDHV 2024. Contains OS data © Crown Copyright and database right 2020  
 Contains OS data © Crown Copyright and database right 2022  
 HER Data are reproduced with the permission of the Humber Historic Environment Record. Humber Historic Environment Record Copyright ©





Legend:

- Onshore Development Area
- Non-designated Heritage Asset Study Area
- HER event points
- HER event lines

SUI	REV	DATE	DESCRIPTION	DRW	CHK	APR
S3	P02	25/01/2024	Suitable for Information	SB	MJ	ND
S2	P01	27/11/2023	Suitable for Information	JH	SB	MJ

Title:  
 Location of Archaeological Events with the Study Area

Figure: 22-2-4h Drawing No: PC2340-RHD-ON-ZZ-DR-Z-0645

Co-ordinate system: British National Grid	Page Size: A3	Scale: 1:20,000
--	------------------	--------------------

Project: Dogger Bank South Offshore Wind Farms	Report: Onshore Archaeological Desk-Based Assessment
--	--





**Legend**

- Onshore Development Area
- Non-designated Heritage Asset Study Area
- Beach
- Campsite
- Detached Housing
- Early Enclosure
- General Commercial
- Historic Settlement Core
- Intensive Livestock Farming
- Isolated Farm Complex
- Mill Complex
- Mixed 20th Century
- Modern Fields
- Parliamentary Planned Enclosure
- Planned Residential Development
- Plantation Woodland
- Sand Dunes
- School
- Semi Detached Housing
- Service Station
- Static Caravan/Chalet Park
- Terraced Housing (C19th)
- Terraced Housing (C20th)
- Village Farm Complex

SUI	REV	DATE	DESCRIPTION	DRW	CHK	APR
S3	P02	25/01/2024	Suitable for Information	SB	MJ	ND
S2	P01	27/11/2023	Suitable for Information	JH	SB	MJ

Title:  
**Historic Landscape Characterisation**

Figure: 22-2-5a Drawing No: PC2340-RHD-ON-ZZ-DR-Z-0644

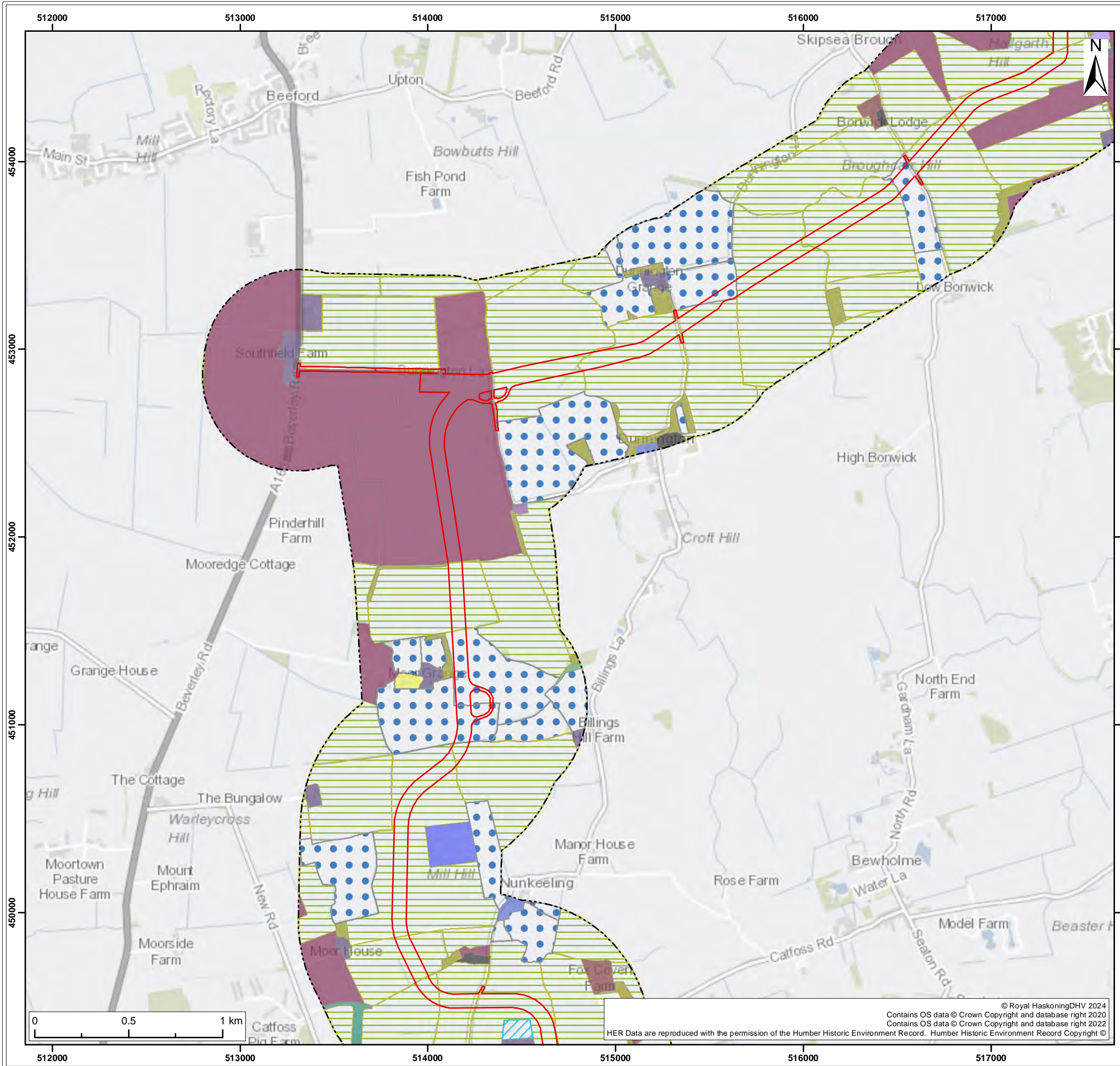
Co-ordinate system: British National Grid    Page Size: A3    Scale: 1:20,000

Project: Dogger Bank South Offshore Wind Farms    Report: Onshore Archaeological Desk-Based Assessment



© Royal HaskoningDHV 2024  
 Contains OS data © Crown Copyright and database right 2020  
 Contains OS data © Crown Copyright and database right 2022  
 HER Data are reproduced with the permission of the Humber Historic Environment Record. Humber Historic Environment Record Copyright ©





**Legend**

Onshore Development Area	Industrial Estate/Retail Park
Non-designated Heritage Asset Study Area	Intensive Livestock Farming
<b>Historic Landscape Characterisation</b>	
Artificial Open Water	Isolated Farm Complex
Campsite	Medieval Manorial Site
Detached Housing	Other Woodland
Early Enclosure	Parliamentary Planned Enclosure
Fuel Distribution	Plantation Woodland
General Commercial	Re-organised Early Enclosure
	Village Farm Complex

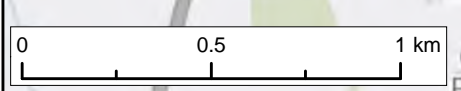
S3	P02	25/01/2024	Suitable for Information	SB	MJ	ND
S2	P01	27/11/2023	Suitable for Information	JH	SB	MJ
SUI	REV	DATE	DESCRIPTION	DRW	CHK	APR

Title:  
**Historic Landscape Characterisation**

Figure: 22-2-5b Drawing No: PC2340-RHD-ON-ZZ-DR-Z-0644

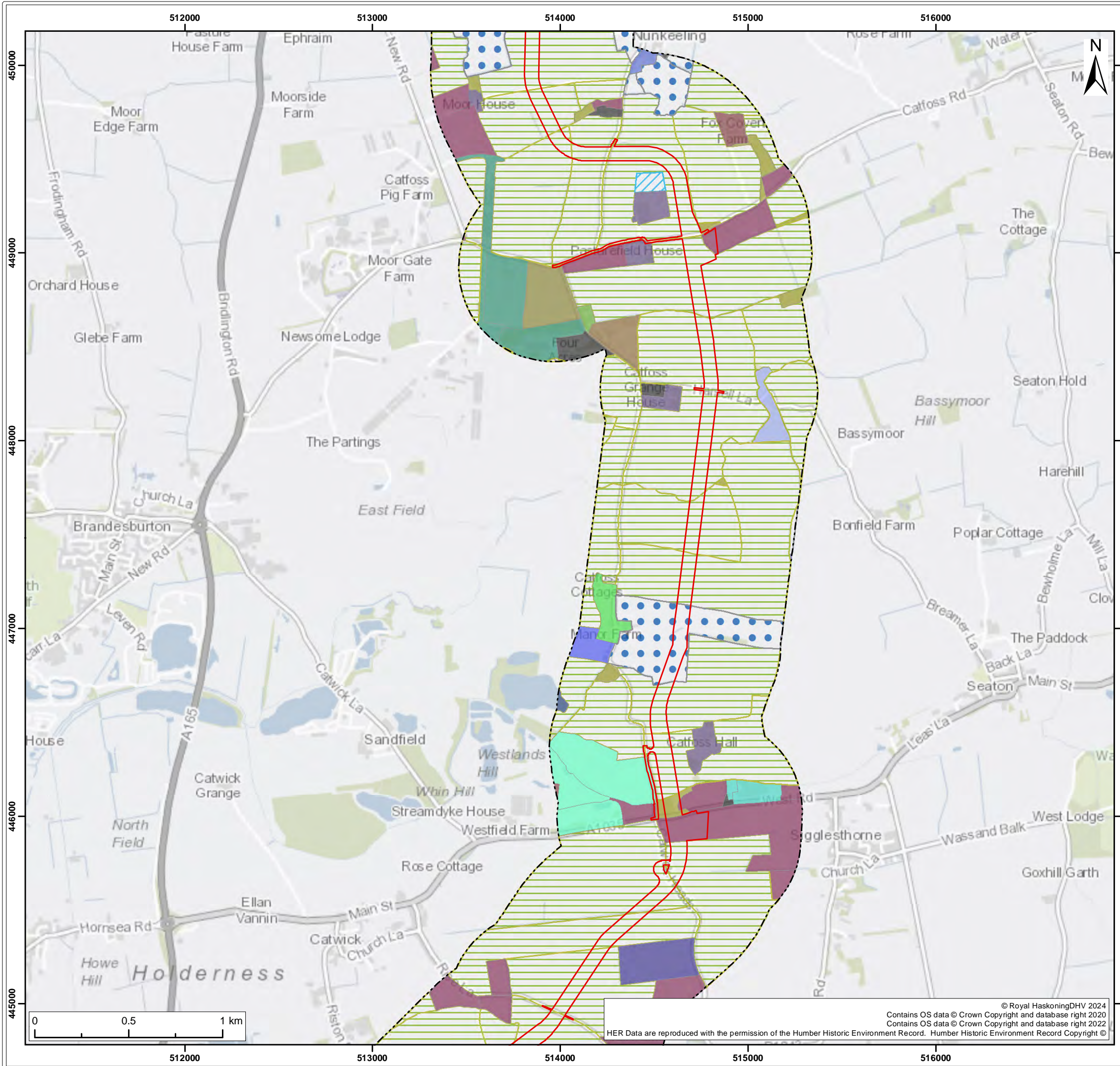
Co-ordinate system: British National Grid	Page Size: A3	Scale: 1:20,000
--	------------------	--------------------

Project: Dogger Bank South Offshore Wind Farms	Report: Onshore Archaeological Desk-Based Assessment
---	---



© Royal HaskoningDHV 2024  
 Contains OS data © Crown Copyright and database right 2020  
 Contains OS data © Crown Copyright and database right 2022  
 HER Data are reproduced with the permission of the Humber Historic Environment Record. Humber Historic Environment Record Copyright ©





**Legend**

- [Red Outline] Onshore Development Area
- [Brown] Intensive Livestock Farming
- [Dashed Line] Non-designated Heritage Asset Study Area
- [Purple] Isolated Farm Complex
- [Green Hatched] Modern Fields
- [Light Green] Nurseries

**Historic Landscape Characterisation**

- [Blue Hatched] Artificial Open Water
- [Dark Purple] Other Recreational Enclosure
- [Brown] Caravan Production and Storage
- [Light Green] Parliamentary Planned Enclosure
- [Light Blue] Coverts
- [Brown] Planned Residential Development
- [Dark Grey] Detached Housing
- [Green] Plantation Woodland
- [Blue Dotted] Early Enclosure
- [Light Blue] Re-organised Early Enclosure
- [Light Green] General Industrial
- [Dark Blue] Recreational Fishing Pond
- [Light Green] Historic Settlement Core
- [Light Green] Reinstated Land
- [Dark Green] Industrial Estate/Retail Park
- [Blue] Village Farm Complex

S3	P02	25/01/2024	Suitable for Information	SB	MJ	ND
S2	P01	27/11/2023	Suitable for Information	JH	SB	MJ
SUI	REV	DATE	DESCRIPTION	DRW	CHK	APR

Title:  
**Historic Landscape Characterisation**

Figure: 22-2-5c Drawing No: PC2340-RHD-ON-ZZ-DR-Z-0644

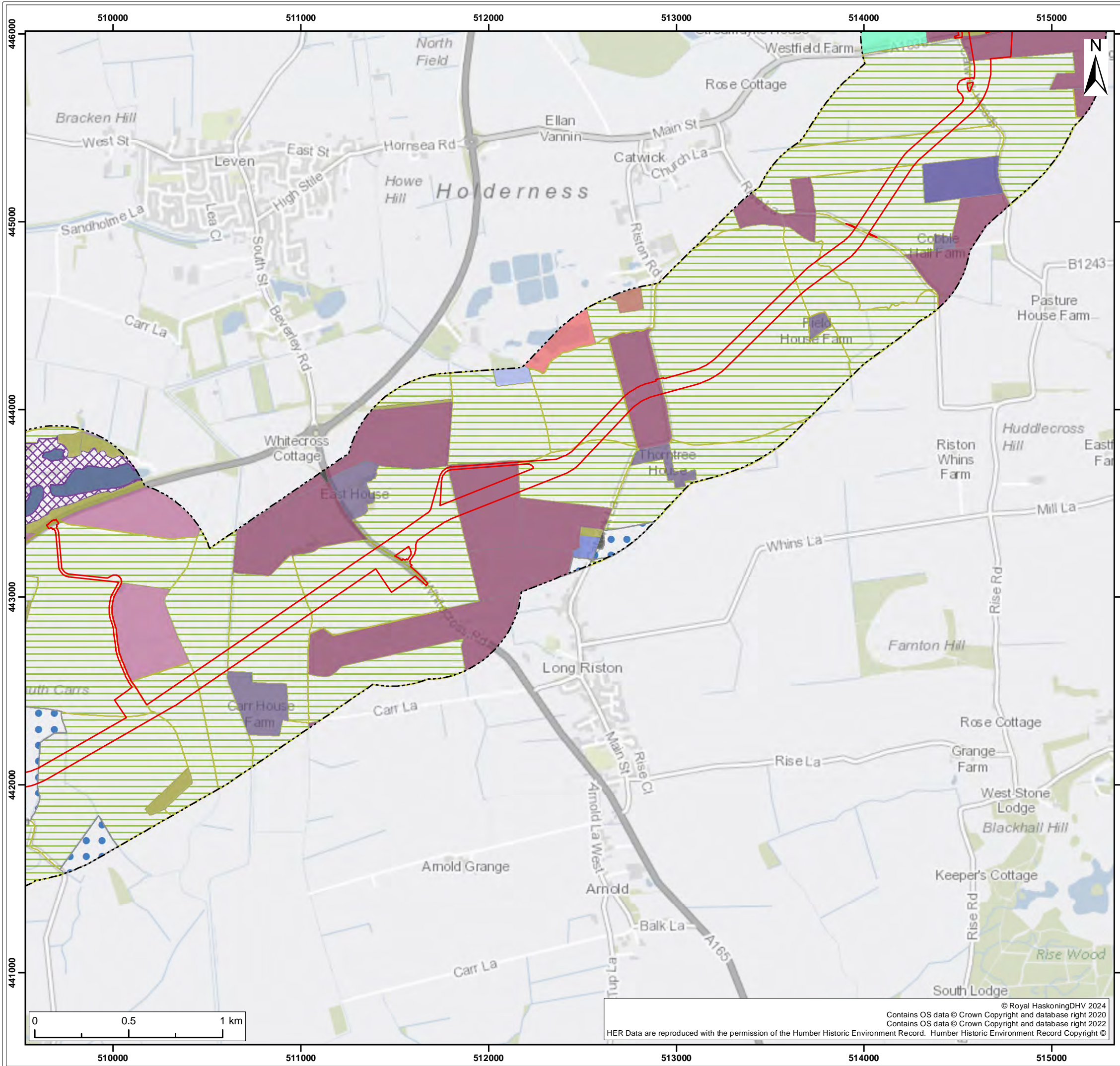
Co-ordinate system: British National Grid Page Size: A3 Scale: 1:20,000

Project: Dogger Bank South Offshore Wind Farms Report: Onshore Archaeological Desk-Based Assessment



© Royal HaskoningDHV 2024  
 Contains OS data © Crown Copyright and database right 2020  
 Contains OS data © Crown Copyright and database right 2022  
 HER Data are reproduced with the permission of the Humber Historic Environment Record. Humber Historic Environment Record Copyright ©





**Legend**

- Onshore Development Area
- Non-designated Heritage Asset Study Area
- Modern Fields
- Other Recreational
- Parliamentary Planned Enclosure
- Plantation Woodland
- Private Planned Enclosure
- Recreational Fishing Pond
- Reinstated Land
- Sand and Gravel Quarry
- Static Caravan/Chalet Park
- Village Farm Complex
- Brick and Tile Works
- Coverts
- Detached Housing
- Early Enclosure
- Isolated Farm Complex

SUI	REV	DATE	DESCRIPTION	DRW	CHK	APR
S3	P02	25/01/2024	Suitable for Information	SB	MJ	ND
S2	P01	27/11/2023	Suitable for Information	JH	SB	MJ

Title:  
Historic Landscape Characterisation

Figure: 22-2-5d Drawing No: PC2340-RHD-ON-ZZ-DR-Z-0644

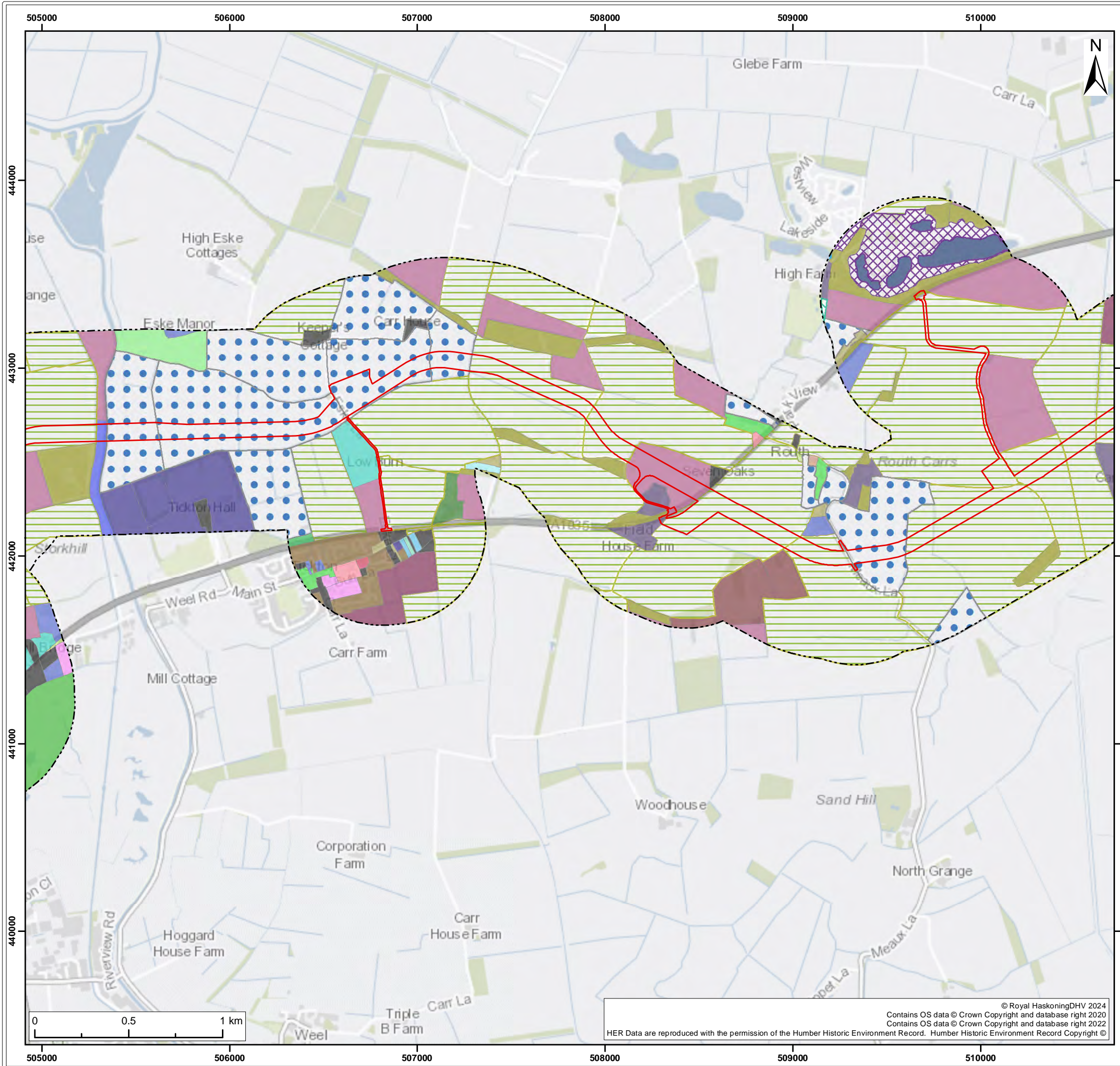
Co-ordinate system: British National Grid Page Size: A3 Scale: 1:20,000

Project: Dogger Bank South Offshore Wind Farms Report: Onshore Archaeological Desk-Based Assessment



© Royal HaskoningDHV 2024  
Contains OS data © Crown Copyright and database right 2020  
Contains OS data © Crown Copyright and database right 2022  
HER Data are reproduced with the permission of the Humber Historic Environment Record. Humber Historic Environment Record Copyright ©





**Legend**

Onshore Development Area	Modern Fields
Non-designated Heritage Asset Study Area	Nurseries
<b>Historic Landscape Characterisation</b>	
Allotment Gardens	Other Recreational
Artificial Open Water	Parliamentary Planned Enclosure
Common: Pasture/Meadow	Places of Religious Worship
Detached Housing	Planned Residential Development
Early Enclosure	Plantation Woodland
Empty Housing Plot	Private Planned Enclosure
Golf Course	Re-organised Early Enclosure
Historic Settlement Core	Recreational Fishing Pond
Hotel Complex	School
Institutional Residence	Semi Detached Housing
Intensive Livestock Farming	Service Station
Isolated Farm Complex	Static Caravan/Chalet Park
Medieval Village Earthworks	Terraced Housing (C19th)
Mixed 20th Century	Terraced Housing (C20th)
	Village Farm Complex
	Water Treatment

S3	P02	25/01/2024	Suitable for Information	SB	MJ	ND
S2	P01	27/11/2023	Suitable for Information	JH	SB	MJ
SUI	REV	DATE	DESCRIPTION	DRW	CHK	APR

Title:  
**Historic Landscape Characterisation**

Figure: 22-2-5e Drawing No: PC2340-RHD-ON-ZZ-DR-Z-0644

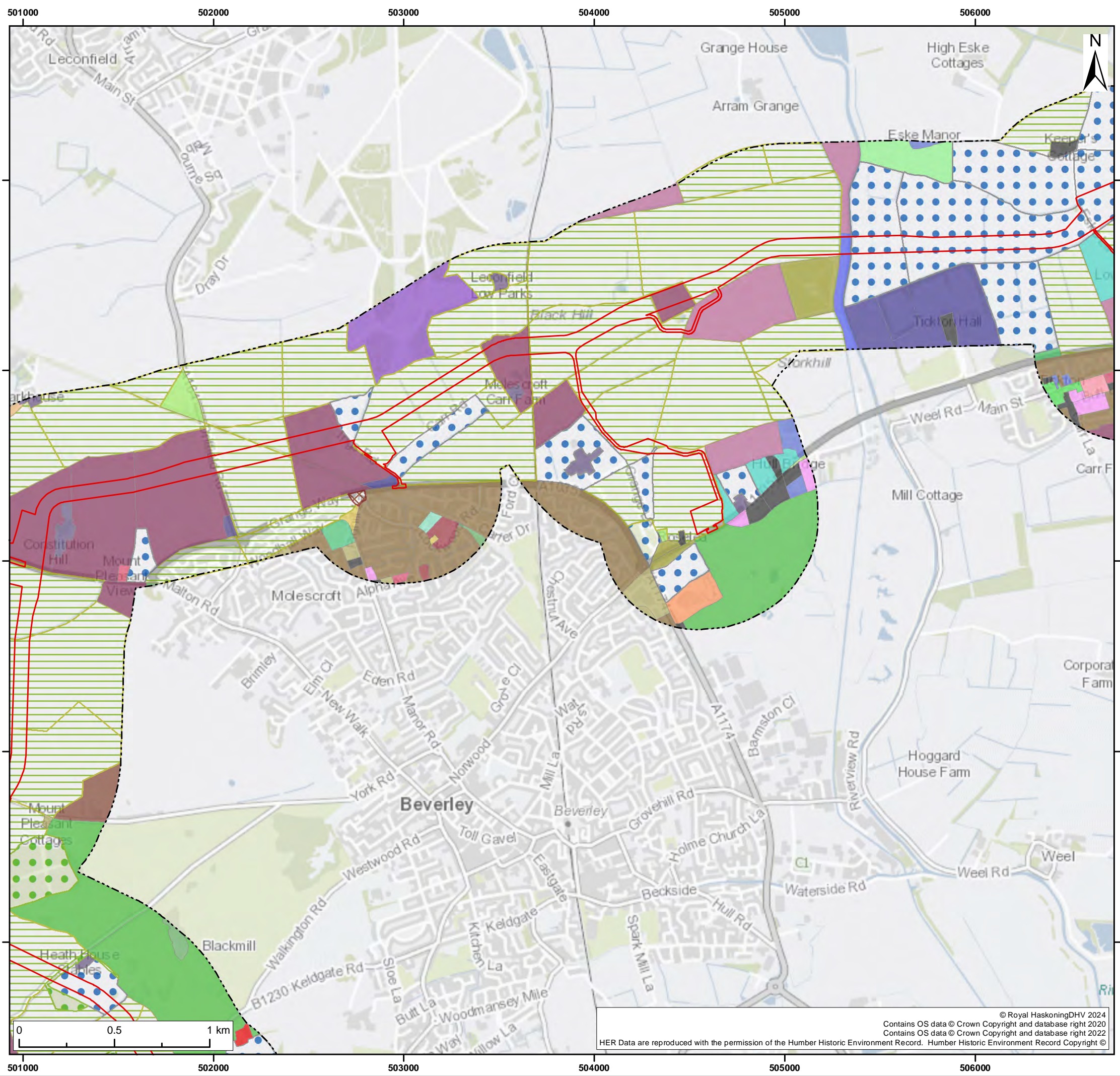
Co-ordinate system: British National Grid	Page Size: A3	Scale: 1:20,000
--	------------------	--------------------

Project: Dogger Bank South Offshore Wind Farms	Report: Onshore Archaeological Desk-Based Assessment
--	--



© Royal HaskoningDHV 2024  
 Contains OS data © Crown Copyright and database right 2020  
 Contains OS data © Crown Copyright and database right 2022  
 HER Data are reproduced with the permission of the Humber Historic Environment Record. Humber Historic Environment Record Copyright ©





- Legend**
- [Red outline] Onshore Development Area
  - [Purple] Military Base
  - [Dashed black] Non-designated Heritage Asset Study Area
  - [Red] Mill Complex
  - [Pink] Mixed 20th Century
  - [Green hatched] Modern Fields
  - [Green] Nurseries
  - [Green] Allotment Gardens
  - [Orange] Other Historic Earthwork
  - [Light green] Ancient/Semi Natural Woodland
  - [Blue] Other Recreational
  - [Dark green] Common: Pasture/Meadow
  - [Green] Other Woodland
  - [Black] Detached Housing
  - [Purple] Parliamentary Planned Enclosure
  - [Blue dot] Early Enclosure
  - [Brown] Planned Residential Development
  - [Red cross-hatch] Electricity Related Infrastructure
  - [Green] Plantation Woodland
  - [Dark purple] Emergency Services
  - [Brown] Racecourse
  - [Light green] Empty Housing Plot
  - [Pink] Private Planned Enclosure
  - [Light green] General Commercial
  - [Blue] Re-organised Early Enclosure
  - [Orange] Health Centre
  - [Red] Recreation Ground
  - [Green] Historic Settlement Core
  - [Pink] School
  - [Orange] Hospital
  - [Green] Semi Detached Housing
  - [Light blue] Institutional Residence
  - [Green] Sports Field and Courts
  - [Purple] Isolated Farm Complex
  - [Red] Terraced Housing (C20th)
  - [Green] Medieval Village Earthworks
  - [Blue] Village Farm Complex

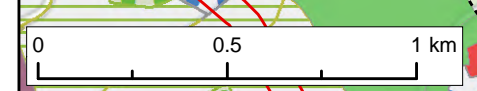
S3	P02	25/01/2024	Suitable for Information	SB	MJ	ND
S2	P01	27/11/2023	Suitable for Information	JH	SB	MJ
SUI	REV	DATE	DESCRIPTION	DRW	CHK	APR

Title:  
**Historic Landscape Characterisation**

Figure: 22-2-5f | Drawing No: PC2340-RHD-ON-ZZ-DR-Z-0644

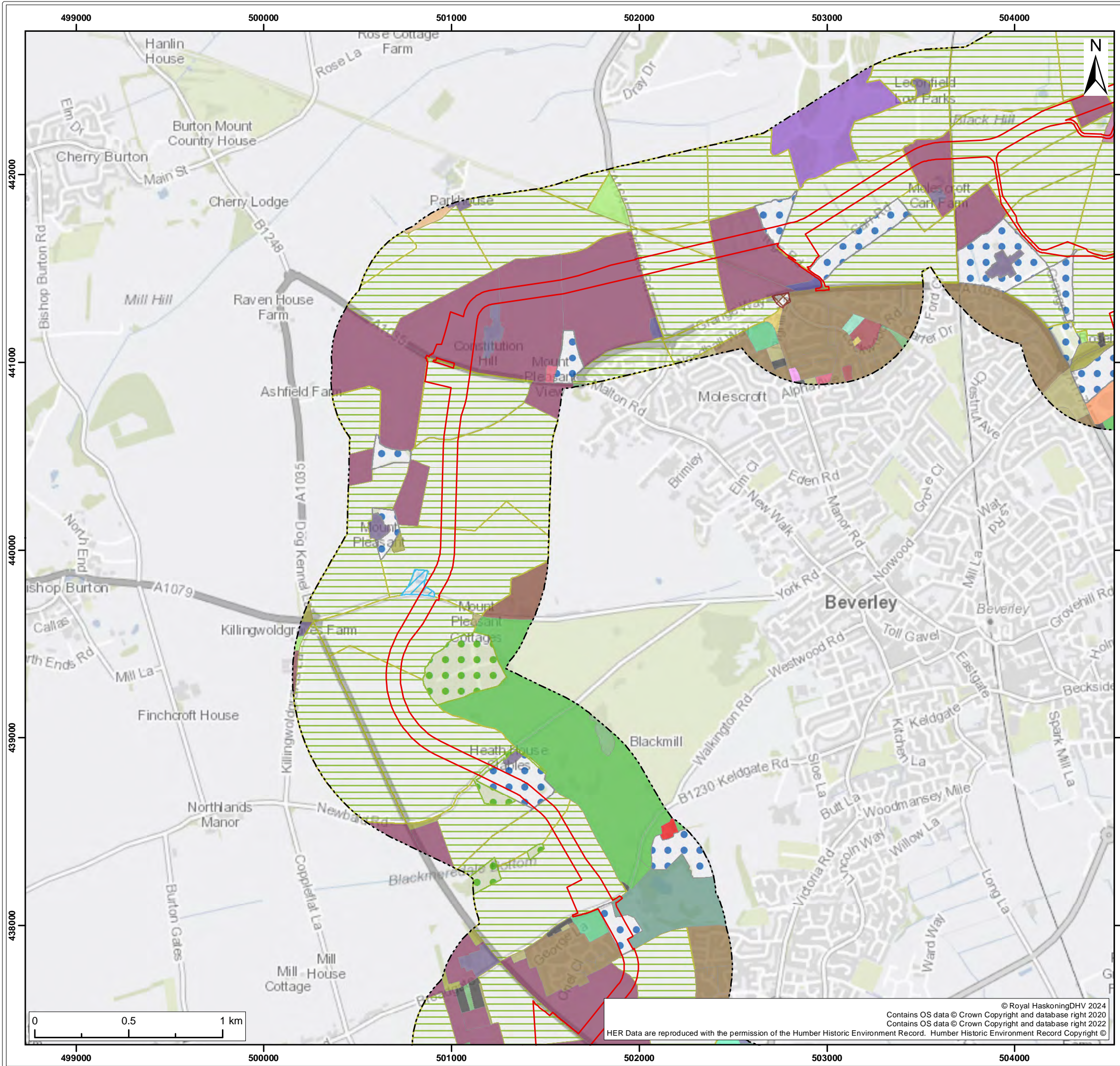
Co-ordinate system: British National Grid | Page Size: A3 | Scale: 1:20,000

Project: Dogger Bank South Offshore Wind Farms | Report: Onshore Archaeological Desk-Based Assessment



© Royal HaskoningDHV 2024  
 Contains OS data © Crown Copyright and database right 2020  
 Contains OS data © Crown Copyright and database right 2022  
 HER Data are reproduced with the permission of the Humber Historic Environment Record. Humber Historic Environment Record Copyright ©





**Legend**

Onshore Development Area	Isolated Farm Complex
Non-designated Heritage Asset Study Area	Military Base
<b>Historic Landscape Characterisation</b>	Mill Complex
Ancient/Semi Natural Woodland	Mixed 20th Century
Artificial Open Water	Modern Fields
Chalk Quarry	Other Historic Earthwork
Common: Pasture/Meadow	Other Recreational
Detached Housing	Other Woodland
Early Enclosure	Parliamentary Planned Enclosure
Electricity Related Infrastructure	Planned Residential Development
Emergency Services	Plantation Woodland
General Commercial	Private Planned Enclosure
Health Centre	Racecourse
Hospital	Recreation Ground
Institutional Residence	Reinstated Land
Intensive Livestock Farming	Semi Detached Housing
	Sports Field and Courts
	Supermarket
	Terraced Housing (C20th)

S3	P02	25/01/2024	Suitable for Information	SB	MJ	ND
S2	P01	27/11/2023	Suitable for Information	JH	SB	MJ
SUI	REV	DATE	DESCRIPTION	DRW	CHK	APR

Title:  
**Historic Landscape Characterisation**

Figure: 22-2-5g Drawing No: PC2340-RHD-ON-ZZ-DR-Z-0644

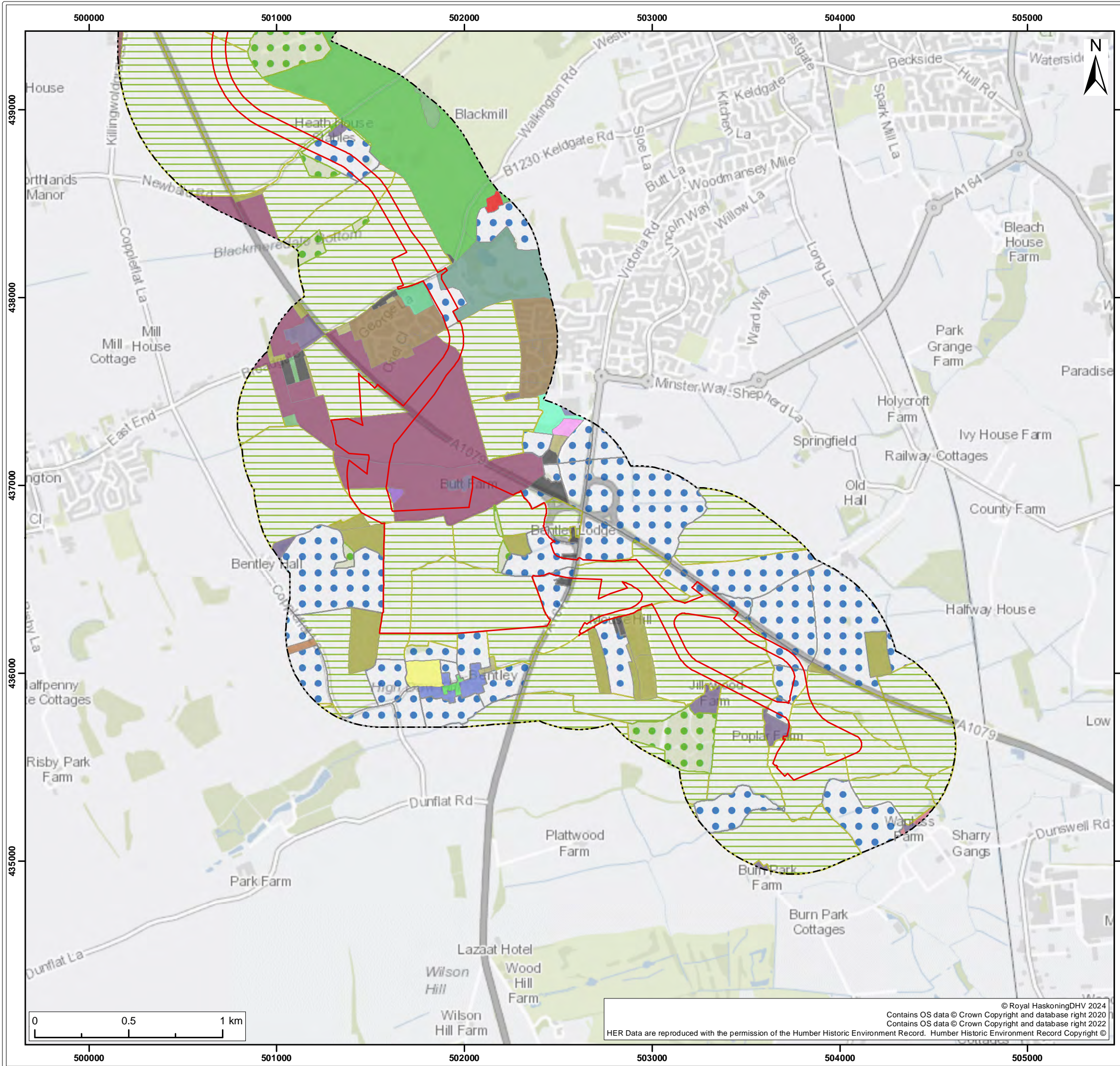
Co-ordinate system: British National Grid	Page Size: A3	Scale: 1:20,000
--	------------------	--------------------

Project: Dogger Bank South Offshore Wind Farms	Report: Onshore Archaeological Desk-Based Assessment
--	--



© Royal HaskoningDHV 2024  
 Contains OS data © Crown Copyright and database right 2020  
 Contains OS data © Crown Copyright and database right 2022  
 HER Data are reproduced with the permission of the Humber Historic Environment Record. Humber Historic Environment Record Copyright ©





**Legend**

Onshore Development Area	Military Base
Non-designated Heritage Asset Study Area	Mill Complex
<b>Historic Landscape Characterisation</b>	Mixed 20th Century
Ancient/Semi Natural Woodland	Modern Fields
Chalk Quarry	Other Woodland
Common: Pasture/Meadow	Parliamentary Planned Enclosure
Detached Housing	Planned Residential Development
Early Enclosure	Plantation Woodland
Historic Settlement Core	Reinstated Land
Intensive Livestock Farming	Rough grassland/scrub
Isolated Farm Complex	Semi Detached Housing
Medieval Manorial Site	Sports Field and Courts
	Supermarket
	Vehicle Storage
	Village Farm Complex

S3	P02	25/01/2024	Suitable for Information	SB	MJ	ND
S2	P01	27/11/2023	Suitable for Information	JH	SB	MJ
SUI	REV	DATE	DESCRIPTION	DRW	CHK	APR

Title:  
**Historic Landscape Characterisation**

Figure: 22-2-5h Drawing No: PC2340-RHD-ON-ZZ-DR-Z-0644

Co-ordinate system: British National Grid	Page Size: A3	Scale: 1:20,000
--	------------------	--------------------

Project: Dogger Bank South Offshore Wind Farms	Report: Onshore Archaeological Desk-Based Assessment
--	--



© Royal HaskoningDHV 2024  
 Contains OS data © Crown Copyright and database right 2020  
 Contains OS data © Crown Copyright and database right 2022  
 HER Data are reproduced with the permission of the Humber Historic Environment Record. Humber Historic Environment Record Copyright ©



**RWE Renewables UK Dogger  
Bank South (West) Limited**

**RWE Renewables UK Dogger  
Bank South (East) Limited**

**Windmill Hill Business Park  
Whitehill Way  
Swindon  
Wiltshire, SN5 6PB**

